CITY OF RANCHO CORDOVA

PLANNING COMMISSION MEETING
Wednesday, February 25, 2026

5:30 PM – Regular Meeting
David B. Roberts Council Chambers

City Hall
2729 Prospect Park Drive, Rancho Cordova

How to Observe or Listen to the Meeting:

- Online via Zoom: https://cityofranchocordova.zoom.us/j/85981792272
  Webinar ID: 859 8179 2272
- By phone: +1 669 900 6833 or +1 253 215 8782
  Webinar ID: 859 8179 2272

Public Comment

Members of the public who wish to address the Planning Commission may do so in person during the meeting by completing and submitting a Speaker Card to the Planning Commission Clerk.

Members of the public who wish to provide public comment via email will need to submit comments to PlanningClerk@cityofranchocordova.org no later than 2:00 p.m. on Wednesday, February 25, 2026. Written comments received no later than 2:00 p.m. will be distributed to the Planning Commission, filed in the record, and will not be read aloud. All comments submitted later than 2:00 p.m. will be distributed to the Planning Commission.

AGENDA

1. PLANNING COMMISSION REGULAR MEETING - CALL TO ORDER ROLL CALL

Planning Commission Members - Surender Devarapalli, Lee Frechette, Dave Huhn, Rehana Rehman, Cynthia Stauss, Elliott Stevenson, and Chair Tegan Mauldin

2. PLEDGE OF ALLEGIANCE

The Chair will call on someone in attendance to lead the Pledge.

3. PUBLIC COMMENT

Members of the public wishing to address the Planning Commission for any matter not on the agenda may do so at this time by completing and submitting a Speaker Card to the Planning Commission Clerk.

For items on the agenda, speakers will be called by the Chair at the point on the agenda when the item will be heard. Speakers are encouraged to keep comments to three minutes or less and to state name and community of residence.

Under the provisions of the California Government Code, the Planning Commission is prohibited from discussing or taking immediate action on any item not on the agenda unless it can be demonstrated to be of an emergency nature or the need to take immediate action arose after the posting of the agenda.

4. CONSENT CALENDAR ITEMS - ROLL CALL VOTE

4.1. **Subject:** Meeting Minutes from the Regular Planning Commission Meeting of February 11, 2026.
Recommendation: Adopt the minutes.

5. CONSENT PUBLIC HEARING ITEMS - ROLL CALL VOTE

None.

6. PUBLIC HEARING ITEMS

6.1. **Subject:** Stone Creek Quick Quack Car Wash – Conditional Use Permit & Minor Design Review – Project No. PLND-0525-0129 – Located at 3384 Zinfandel Drive (Exempt Per Section 15332 “In-Fill Development Projects” of the California Environmental Quality Act (CEQA) Guidelines).
Recommendation: Staff recommends that the Planning Commission determine the project exempt per Section 15332 “In-fill Development” of the California Environmental Quality Act (CEQA) Guidelines; and Adopt the Resolution approving the Conditional Use Permit (CUP) and Minor Design Review for the Stone Creek Quick Quack Car Wash.

7. COMMISSION COMMENTS/IDEAS/QUESTIONS

8. DIRECTOR'S REPORT

9. ADJOURNMENT

ADDITIONAL INFORMATION

SPECIAL MEETINGS LISTED BELOW ARE SUBJECT TO CHANGE/CANCELLATION WITHOUT FURTHER NOTICE.

Public documents related to items on the open session portion of this agenda, which are distributed to the Planning Commission less than 72 hours prior to the meeting, shall be available for public

inspection at the time the documents are distributed to the Planning Commission. Documents are available for inspection at the Planning Office located in Rancho Cordova City Hall.

The agenda items are accessible on the City's website at www.cityofranchocordova.org on Fridays prior to the Regular Planning Commission Meeting.

UPCOMING MEETINGS

March 11, 2026	5:30 P.M. Regular Meeting
March 25, 2026	5:30 P.M. Regular Meeting
April 8, 2026	5:30 P.M. Regular Meeting
May 13, 2026	5:30 P.M. Regular Meeting
June 10, 2026	5:30 P.M. Regular Meeting
July 8, 2026	5:30 P.M. Regular Meeting
August 12, 2026	5:30 P.M. Regular Meeting
September 9, 2026	5:30 P.M. Regular Meeting

If you have any technical questions related to the agenda items, please contact City Hall at (916) 851-8700.

In compliance with the Americans with Disabilities Act, if you need a disability-related modification or accommodation, including auxiliary aids or services, to participate in this meeting, please contact the Planning Office at (916) 851-8750 at least 48 hours prior to the meeting.

CERTIFICATION OF POSTING OF AGENDA

I, Kelly Whitman, Planning Commission Clerk for the City of Rancho Cordova, declare that the foregoing agenda for the February 25, 2026 Regular Meeting of the Rancho Cordova Planning Commission was posted and available for review on February 19, 2026 at City Hall of the City of Rancho Cordova, 2729 Prospect Park Drive, Rancho Cordova, California, 95670. The agenda is also available on the city website at www.cityofranchocordova.org.

Signed February 19, 2026 at Rancho Cordova, California.

Kelly Whitman

Kelly Whitman
Planning Commission Clerk

MEMORANDUM

ITEM 4.1.

DATE: February 25, 2026

TO: Planning Commission Members

FROM: Kelly Whitman, Planning Commission Clerk

SUBJECT: **MEETING MINUTES FROM THE REGULAR PLANNING COMMISSION MEETING OF FEBRUARY 11, 2026**

RECOMMENDATION

Adopt the minutes.

ATTACHMENT(S)

1. February 11, 2026 Planning Commission Draft Meeting Minutes

CITY OF RANCHO CORDOVA

RANCHO CORDOVA
PLANNING COMMISSION

PLANNING COMMISSION MEETING
Wednesday, February 11, 2026

5:30 PM – Regular Meeting
David B. Roberts Council Chambers

City Hall
2729 Prospect Park Drive, Rancho Cordova

Okura Hotel
Ferdinand Bolstraat 333
1072 LH Amsterdam, Netherlands

DRAFT MINUTES

1. PLANNING COMMISSION REGULAR MEETING - CALL TO ORDER ROLL CALL

Chair Mauldin called the Regular meeting to order in the David B. Roberts Council Chambers at 5:31 P.M.

Planning Commission Members Present: Surender Devarapalli, Dave Huhn, Rehana Rehman, Elliott Stevenson, and Chair Tegan Mauldin

Planning Commission Members Absent: Lee Frechette and Cynthia Stauss

Staff Members Present: Arlene Granadosin-Jones, Drew Hart, Palmer Hilton, and Kelly Whitman

2. PLEDGE OF ALLEGIANCE

Commissioner Stevenson led the pledge.

3. PUBLIC COMMENT

Chair Mauldin opened the public comment period. The following individuals addressed the Planning Commission or submitted public comment via email:

1. Larry Leroy Ladd

Chair Mauldin closed the public comment period.

4. CONSENT CALENDAR ITEMS - ROLL CALL VOTE

Chair Mauldin opened the public comment period. Seeing no speakers, Chair Mauldin closed the public comment period.

ACTION:	Motion to approve item 4.1 by Devarapalli second by Stevenson; Motion passed with a 5:0 vote.
AYES:	Devarapalli, Huhn, Rehman Stevenson, Mauldin
NOES:	None
ABSENT:	Frechette, Stauss
ABSTAIN:	None

4.1. **Subject:** Meeting Minutes from the Regular Planning Commission Meeting of January 28, 2026.
Recommendation: Adopt the minutes.

5. CONSENT PUBLIC HEARING ITEMS - ROLL CALL VOTE

None.

6. PUBLIC HEARING ITEMS

None.

7. REGULAR CALENDAR

7.1. **Subject:** Active Transportation Plan Presentation.
Recommendation: No formal action will be taken. Receive a presentation from staff on the Draft Active Transportation Plan.

Chair Mauldin opened the public comment period. The following individuals addressed the Planning Commission or submitted public comment via email:

1. Brenda Gustin
2. Larry Leroy Ladd

Chair Mauldin closed the public comment period.

ACTION: Input was received regarding Active Transportation Plan Presentation.

8. COMMISSION COMMENTS/IDEAS/QUESTIONS

Planning Commission provided comments, ideas, and questions since the last meeting.

9. DIRECTOR'S REPORT

Planning Manager Arlene Granadosin-Jones provided her report.

10. ADJOURNMENT

Chair Mauldin adjourned the meeting at 6:22 P.M.

_____
Kelly Whitman
Planning Commission Clerk

MEMORANDUM

ITEM 6.1.

DATE: February 25, 2026

TO: Planning Commission Members

FROM: Chance Finley-Ross, AICP, Associate Planner

SUBJECT: **STONE CREEK QUICK QUACK CAR WASH – CONDITIONAL USE PERMIT & MINOR DESIGN REVIEW – PROJECT NO. PLND-0525-0129 – LOCATED AT 3384 ZINFANDEL DRIVE (EXEMPT PER SECTION 15332 "IN-FILL DEVELOPMENT PROJECTS" OF THE CALIFORNIA ENVIRONMENTAL QUALITY ACT (CEQA) GUIDELINES)**

PROPERTY OWNER:	**APPLICANT/DEVELOPER:**
Stephen Hemington Elliott Aston Place LLC 340 Palladio Parkway, Suite 521 Folsom, CA 95630	Don Shiveley Quick Quack Car Wash 6020 West Oaks Boulevard, Suite 300 Rocklin, CA 95765

PROJECT:	The applicant is requesting approval of a Conditional Use Permit and Minor Design Review to allow the development of a new Quick Quack Car Wash within the Stone Creek Village commercial center. The project proposes construction of a 3,300-square-foot car wash building and two vacuum canopy structures totaling approximately 2,900 square feet. Proposed site improvements include associated parking and circulation, drainage and utility upgrades, grading, lighting, and landscaping consistent with the overall shopping center design. The request also includes review of architectural design, materials, and site layout for consistency with applicable development standards.
FILE:	PLND-0525-0129
LOCATION:	3384 Zinfandel Drive
APN:	072-2360-051-0000
PLANNER:	Chance Finley-Ross, AICP, Associate Planner

RECOMMENDATION

Staff recommends that the Planning Commission determine the project exempt per Section 15332 "In-fill Development" of the California Environmental Quality Act (CEQA) Guidelines; and Adopt the Resolution approving the Conditional Use Permit (CUP) and Minor Design Review for the Stone Creek Quick Quack Car Wash.

RESULT OF RECOMMENDED ACTION

Adoption of the Resolution would determine the project exempt from further CEQA analysis and approve the Applicant's request for the construction and operation of a new car wash facility.

LOCATION & BACKGROUND

In May 2025, the City of Rancho Cordova received an application for a Conditional Use Permit (CUP) and Minor Design Review to allow development of a Quick Quack Car Wash within the Stone Creek Village Shopping Center, located in the Villages of Zinfandel Special Planning Area (VZSPA).

The project site consists of a 1.30-acre parcel located at 3384 Zinfandel Drive, at the southwest corner of Bear Hollow Drive and Zinfandel Drive (**Figure 1: Project Location**), within the approved Stone Creek Village development. Stone Creek Village was approved by the City Council in October 2021 and includes a mix of retail, restaurant, and service uses, such as Sprouts Farmers Market and Dutch Bros Coffee, as well as adjacent multi-family and single-family residential neighborhoods.

Figure 1: Project Location

Stone Creek Village – Prior Development Approvals

As part of the 2021 City Council approval of the Stone Creek Village project, the subject parcel was identified on the approved site plan as a future gas station pad. While the gas station was shown conceptually, it was not an entitled use and was included only to illustrate how the shopping center could build out over time. Any development on that pad was expected to require its own discretionary approvals.

The 2021 approval established the overall circulation system for the shopping center, including access from Bear Hollow Drive and Zinfandel Drive. The conceptual gas station was designed to use the same internal drive aisles and street connections that serve the project today, with no new driveways or curb cuts. The 2021 approvals also included a conceptual drive-through pad, which was later developed as the existing Dutch Bros.

The proposed Quick Quack Car Wash occupies the same pad area shown for the conceptual gas station and operates within a similar circulation framework that was reviewed and approved for Stone Creek Village, as shown in **Figure 2: Stone Creek Village Site Plan.**

Figure 2: Stone Creek Village Site Plan

PROJECT DESCRIPTION

The proposed project consists of the construction and operation of a Quick Quack Car Wash within the Stone Creek Village Shopping Center. The project includes a 3,300-square-foot automated car wash building and two vacuum canopy structures totaling approximately 2,900 square feet, along with associated site improvements.

The car wash will operate as a drive-through tunnel facility featuring a 108-foot wash tunnel and two onsite vehicle queuing lanes. Vehicles will enter the queuing lanes, complete payment at kiosks prior to entering the wash, proceed through the automated wash tunnel, and exit to vacuum stations before leaving the site. The project includes 16 vacuum stations, three employee parking spaces, a trash enclosure, vacuum and mechanical enclosures, utility connections, exterior lighting, and landscaping.

The facility is designed to process vehicles efficiently while maintaining all queuing and circulation entirely on site, minimizing impacts to surrounding drive aisles and adjacent uses within the shopping center. The business is proposed to operate daily between 7:00 a.m. and 9:00 p.m., with a small number of employees on site per shift to manage operations and customer assistance.

ZONING & CONDITIONAL USE PERMIT REVIEW

The project site is located within the Villages of Zinfandel Special Planning Area (VZSPA) and is zoned Retail Commercial (RC). Because the VZSPA was adopted prior to the City's incorporation, it relies on the 2003 Sacramento County Zoning Code where the Special Planning Area is silent. Under Section 512-215 of the County Code, uses permitted in the RC district include those allowed in the Shopping Center (SC), Business and Professional Office (BP), and applicable residential zoning districts.

Within this framework, "Auto Wash, Self-Service or Automatic" is classified as a use that requires approval of a Conditional Use Permit. This classification reflects the fact that car washes are automobile-oriented uses that may have potential impacts related to traffic, queuing, noise, lighting, and neighborhood compatibility, depending on their location and design.

The project site is also designated Commercial Mixed Use (CMU) in the City's General Plan. The CMU designation encourages a mix of retail and service uses integrated with nearby residential development. The proposed car wash is a service-oriented commercial use intended to serve nearby neighborhoods and customers traveling through the area and is consistent with the intent of the CMU designation.

Site Suitability and Land Use Compatibility

As part of the CUP review process, the applicant was required to demonstrate that the proposed car wash is appropriate for this location and compatible with surrounding land uses. The site is located within an established shopping center that includes retail, restaurant, and service uses, as well as adjacent multi-family and single-family residential development. This portion of Stone Creek Village has been identified by the City as a sensitive area for auto-oriented development, due to its proximity to residences and the presence of existing drive-through uses.

Planning staff reviewed the project to evaluate how the car wash would function within this mixed-use environment. Based on the project's layout, supporting studies, and required conditions, staff determined that the site is physically capable of accommodating a car wash, provided that onsite circulation, queuing, and operational controls are implemented to minimize impacts on surrounding uses.

Vehicle Circulation and Queuing

A primary consideration for this project is vehicle circulation within the shopping center. The site is located adjacent to an existing Dutch Bros Coffee drive-through, which already generates significant vehicle queuing during peak hours. Because both uses rely on stacking lanes and internal circulation, careful coordination is required to avoid conflicts, congestion, and spillback into shared drive aisles.

To address this, the City required a Traffic Generation and Queuing Analysis and imposed site design and operational conditions to ensure that the car wash functions within its designated area. These conditions include:

- Provision of adequate onsite queuing capacity for vehicles waiting to enter the wash
- Separation of circulation between the car wash and the Dutch Bros drive-through
- Operational controls to prevent vehicles from backing up into shared drive aisles or internal roadways

These measures are intended to ensure the project operates efficiently without adversely affecting circulation, access, or safety within the shopping center. Additionally, a Condition of Approval (COA #22) was also added to the project that if the vehicle queues do extend beyond the approved stacking area and interfere with circulation of the shopping center, then additional on-site traffic management measures shall be incorporated once reviewed and approved by the Planning Division.

Noise and Operational Impacts

A project-specific Noise Study was prepared to evaluate noise generated by car wash operations, including wash equipment, blowers, vacuum stations, and vehicle activity. The study analyzed noise levels at nearby sensitive receptors, including residential uses along Bear Hollow Drive and within the Stone Creek neighborhood.

The study concluded that, with appropriate design and operational controls, the project can operate in compliance with City noise standards. Key mitigation measures include:

- Placement and orientation of mechanical equipment away from residences
- Building enclosure of the wash tunnel and major equipment
- Screening and setbacks between equipment and sensitive uses
- Limits on hours of operation

Noise-related conditions of approval require ongoing compliance with City noise regulations and the implementation of equipment shielding and enclosure as shown on the approved plans.

Operational Characteristics

The Quick Quack Car Wash will operate as an automated, drive-through facility with interior wash equipment and exterior vacuum stations. Vehicles will queue onsite, proceed through the wash tunnel, and exit to the vacuum area before leaving the site.

Operations will be subject to conditions governing hours of operation, lighting, queuing, odor control, traffic circulation, and noise, ensuring the use functions in a manner that is compatible with surrounding commercial and residential development.

MINOR DESIGN REVIEW

The proposed project has been reviewed for compliance with the applicable development standards and design guidelines of the Villages of Zinfandel Special Planning Area (VZSPA) and, where the VZSPA is silent, the 2003 Sacramento County Zoning Code. The VZSPA includes provisions for Development Plan Review, which incorporates architectural and site design review, and this process is applicable to the proposed project. All elements of the project including site layout, building design, landscaping, lighting, and screening, were evaluated for consistency with these requirements.

Site Plan

As shown in **Figure 3** and Attachment 2, the project will utilize the existing internal drive aisle serving the Stone Creek Village Shopping Center for access to Zinfandel Drive and Bear Hollow Drive. No new driveways or curb cuts are proposed, allowing the project to integrate into the established circulation network for the shopping center.

The car wash building, which contains the wash tunnel and dryer equipment, is located in the northern portion of the site and is oriented parallel to Zinfandel Drive. The vehicle wash entrance is located near the southeast corner of the site, with the stacking and queuing lanes extending along the east and north property lines. This configuration provides capacity for up to 13 vehicles to queue onsite prior to entering the wash tunnel.

After exiting the wash tunnel, vehicles proceed to the vacuum area, which includes free-to-use vacuum stations covered by canopy structures, before leaving the site. Additional site features include a Quarterback Station for operational supplies located near the southern portion of the site adjacent to the queuing lanes, and a trash enclosure located along the western side of the property.

A vehicle screening wall, with a minimum height of two feet, is proposed along portions of the site visible from Zinfandel Drive and Bear Hollow Drive. The wall is shown on the site plan enclosing the queuing lanes and other site elements that are visible from surrounding streets.

Figure 3: Site Plan

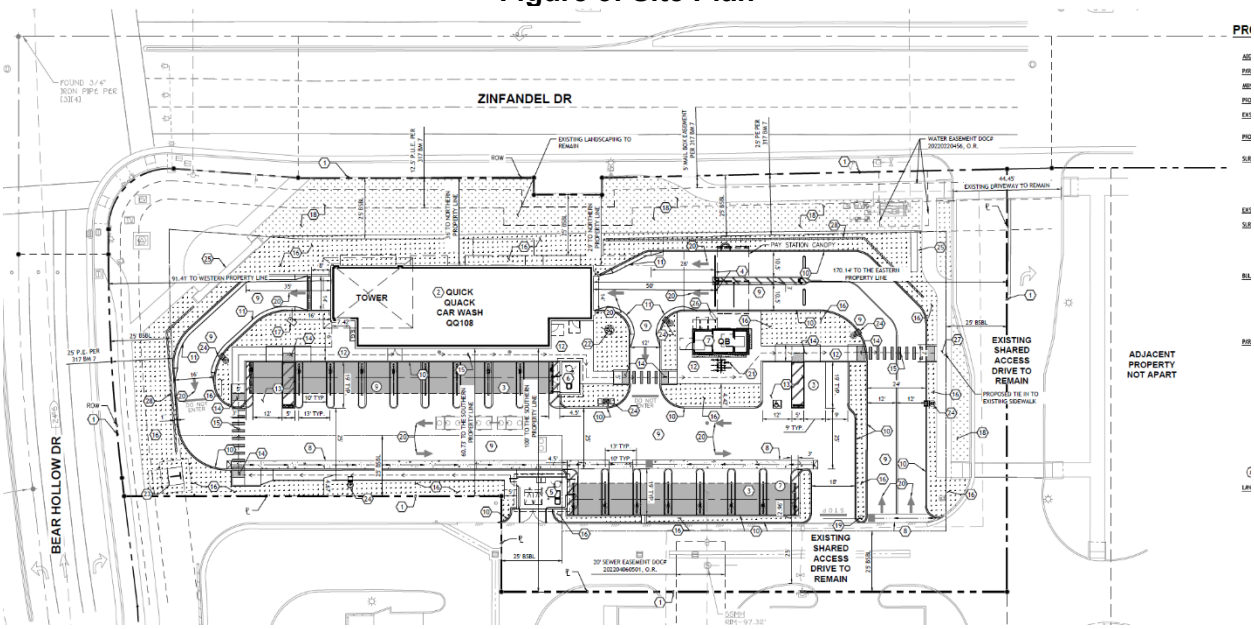

Architecture and Building Design

Planning staff worked closely with the applicant to ensure that the proposed buildings and structures are compatible with the VZSPA design framework and the farmhouse-inspired architectural theme established for the Stone Creek Village development.

The wash tunnel building and associated structures will include green roofline accents, neutral-toned wall finishes, and a CMU base, consistent with nearby commercial buildings. The wash tunnel building incorporates modulation and architectural detailing, including a 24-foot-high tower element near the exit, variations in wall planes, articulated rooflines, and changes in parapet heights to break up building massing. Large tempered glass storefront windows are oriented towards Zinfandel Drive, providing transparency and visual interest along the street frontage.

Decorative and functional architectural elements, such as the arched entry and exit features and pilasters flanking the exit tower, are incorporated into the design. Metal farmhouse-style awnings, vertical siding, and trellis features further reinforce the architectural theme used throughout the shopping center.

The building incorporates the same El Dorado stone veneer used on the Sprouts Farmers Market building, applied to vertical columns and the lower portions of all building elevations. CMU block walls, also used on Sprouts, are incorporated throughout the building for consistency across the development.

The project's color palette is designed to be compatible with the existing shopping center, while still allowing the applicant to incorporate Quick Quack's corporate yellow and green as accent and branding elements particularly on structure roof lines, car wash entrance and exit, and on the vacuum canopies. Through the design review process, staff worked with the applicant to reduce visual contrast and ensure the overall color scheme remains cohesive with the surrounding development. The proposed colors and materials are illustrated in **Figure 4 (Car**

Wash Color Building Elevations) and **Figure 5 (Project Renderings)**, with a materials board included in Attachment 2: Project Plans.

Figure 4: Car Wash Color Building Elevations

Facing Stone Creek Village Apartments

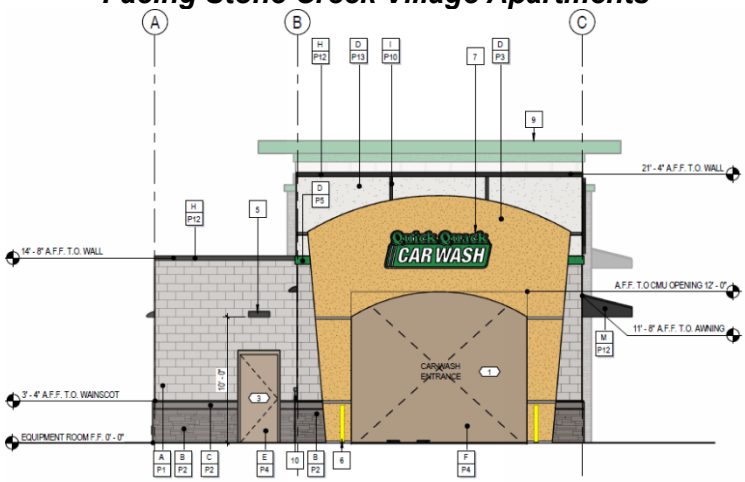

Facing Zinfandel Drive

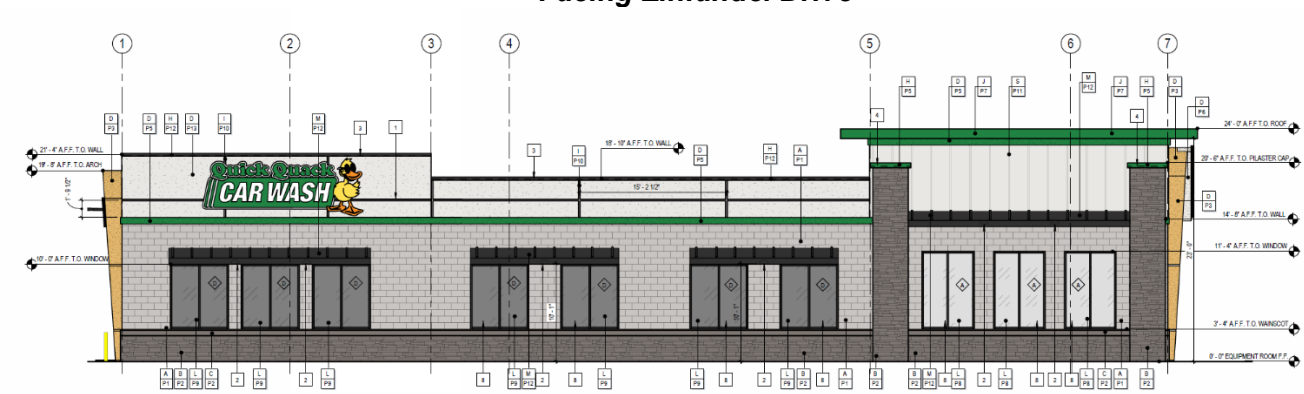

Facing Bear Hollow Drive

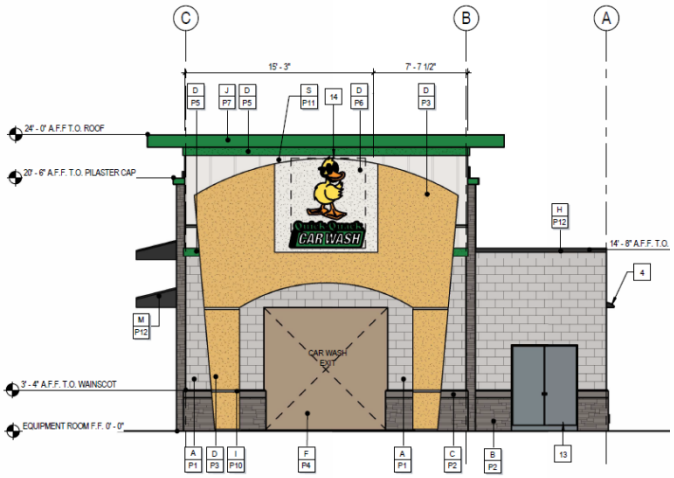

Facing Sprouts and Tenant Buildings

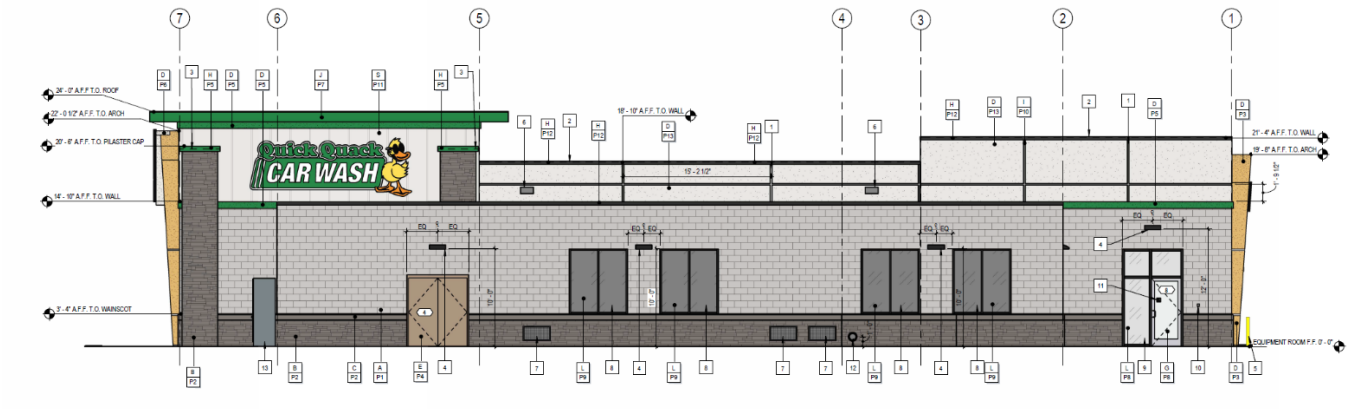

Vacuum Canopy

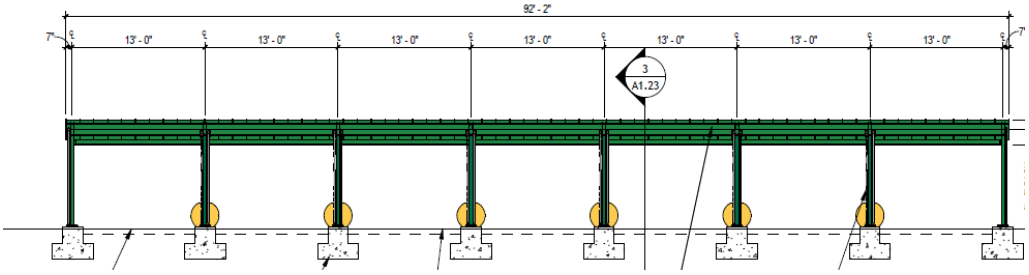

Figure 5: Project Renderings

View From Zinfandel Drive

View From Bear Hollow Drive

View From Stone Creek Village Apartments

Mechanical Equipment Screening

Car wash facilities contain a significant amount of mechanical and electrical equipment, including blowers, vacuum systems, compressors, pumps, and equipment cabinets. To ensure the project maintains the appearance of a cohesive commercial development rather than an industrial facility, the project is subject to the following requirements:

- Rooftop equipment must be fully screened behind building parapets
- Ground-mounted equipment must be screened with a combination of walls, fencing, and landscaping
- Equipment cabinets and enclosures must be painted to match the adjacent building surface
- All equipment must be located and designed to minimize visibility from public streets and nearby residential areas

These requirements are included as conditions of approval and are intended to reduce visual impacts from both public and private viewpoints.

Landscaping

The project includes landscaping plans designed to enhance the visual quality of the site while supporting safety, visibility, and circulation. The City Arborist and Planning Division reviewed the original landscape plan and determined that additional tree coverage was needed, particularly along Zinfandel Drive and Bear Hollow Drive, to be consistent with the approved Stone Creek Village landscape framework.

The project has been conditioned to provide additional street trees and to match the approved Stone Creek Village Master Landscape Plan, including the use of approved tree and plant species.

Conditions of approval require, among other things:

- Use of approved plant species
- Landscaping to screen queuing lanes and mechanical equipment
- Ongoing maintenance of all landscaping in healthy condition

The proposed landscape plan incorporates a mix of climate-adaptive trees, shrubs, groundcover, and ornamental grasses throughout the site, including along street frontages, internal drive aisles, and around parking and vacuum areas. These elements are intended to provide shade, visual buffering, and aesthetic enhancement, while maintaining consistency with the overall Stone Creek Village development. A general tree planting plan is provided in **Figure 6: Landscape Plan.**

Figure 6: Landscape Plan

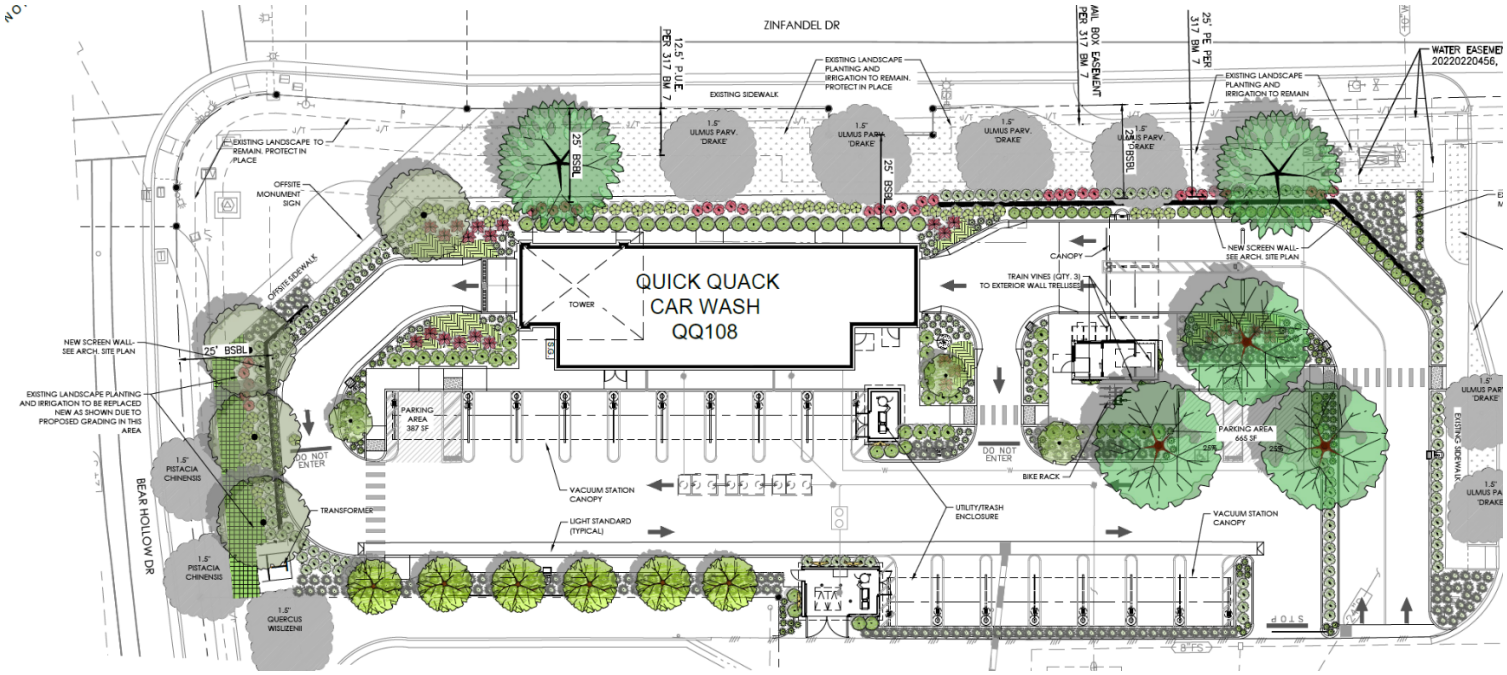

COMMUNITY MEETING OCTOBER 2025

A community meeting for the project was held on October 13, 2025, at Rancho Cordova City Hall. Notice of the meeting was mailed to all property owners and residents within the entire Stone Creek neighborhood and had approximately six residents in attendance. The meeting included a presentation by the applicant's project team, followed by a question-and-answer session with representatives from Quick Quack, the project consultant, and City Planning and Public Works staff.

Key topics raised by attendees included site access, tree preservation, traffic, proximity to residential neighborhoods, and potential noise and traffic impacts. The applicant explained that the site's existing trees along Zinfandel Drive and Bear Hollow Drive will be preserved, and that the single site access point was intentionally located to maximize on-site queuing and minimize conflicts with the adjacent Dutch Bros drive-through and internal shopping center circulation.

Questions regarding traffic and noise were addressed by referencing the project's Traffic Generation and Queuing Analysis and Noise Study, both of which concluded that the project would not generate substantial new traffic or exceed the City's noise standards. The applicant also noted that operations would be limited to 7:00 a.m. to 9:00 p.m., avoiding nighttime impacts.

The proximity of another Quick Quack location was also discussed, with the applicant explaining that the company uses a trade-area "clustering" model to provide convenient service to customers throughout a region.

FISCAL IMPACT

The proposed project is anticipated to have a positive fiscal impact for the City. Construction of the car wash and associated site improvements will generate short-term employment related to building, grading, utilities, and landscaping, as well as long-term employment associated with ongoing business operations.

In addition, the project is expected to contribute to the City's revenue through sales tax generated by services and retail-related purchases made by customers, including residents from nearby neighborhoods and visitors traveling through the area. The project will also support the continued economic vitality of the Stone Creek Village Shopping Center by adding a new service-oriented use.

ENVIRONMENTAL

The project is exempt from environmental review under the California Environmental Quality Act (CEQA) pursuant to the CEQA Guidelines Section 15332 (Infill Development Projects). This categorical exemption applies to projects that are consistent with applicable general plan and zoning designations and are located on sites of five acres or less within urbanized areas.

The project is consistent with the City's General Plan designation of Commercial Mixed Use (CMU), which supports the integration of retail and service uses with nearby residential development. The project is also consistent with the site's Retail Commercial (RC) zoning within the Villages of Zinfandel Special Planning Area (VZSPA) and meets all applicable development standards and design guidelines for a drive-through commercial use.

The 1.30-acre project site is currently vacant and was previously graded and disturbed as part of the overall Stone Creek Village shopping center development. The site is surrounded by existing commercial and mixed-use development, including retail, service uses, and nearby multi-family residential development. The site contains no known habitat for endangered, rare, or threatened species.

Implementation of the proposed car wash, along with associated site improvements and landscaping, will not result in significant environmental impacts related to traffic, noise, air quality, or water quality. A traffic generation and queuing analysis was prepared and confirmed that project traffic is consistent with what was anticipated in the City's General Plan and the certified Environmental Impact Report for the Villages of Zinfandel Special Planning Area. The project does not include roadway modifications or changes to the surrounding transportation network.

A Noise Study was also prepared and determined that project-related noise, including mechanical equipment and vehicle activity, would comply with applicable City standards. In addition, the site is already served by existing drainage, utilities, and public services that were evaluated as part of the approved Stone Creek Village development.

For these reasons, the project qualifies for a CEQA categorical exemption, and no further environmental documentation is required.

RECOMMENDED MOTIONS

Staff recommends that the Planning Commission find the project to be in compliance with the California Environmental Quality Act (CEQA) per Section 15332 for “In-Fill Development Projects” and adopt the Resolution approving the Conditional Use Permit (CUP) and Minor Design Review for the Stone Creek Quick Quack Car Wash project (PLND-0525-0129), subject to the findings, Project Plans (Attachment 2) and Conditions of Approval (Attachment 3).

ATTACHMENT(S)

1. Resolution
2. Exhibit A to the Resolution – Project Plans
3. Exhibit B to the Resolution – Conditions of Approval

CITY OF RANCHO CORDOVA

PLANNING COMMISSION RESOLUTION NO. ___-2026

A RESOLUTION OF THE PLANNING COMMISSION OF THE CITY OF RANCHO CORDOVA, STATE OF CALIFORNIA, APPROVING THE STONE CREEK QUICK QUACK CAR WASH CONDITIONAL USE PERMIT AND MINOR DESIGN REVIEW–PROJECT NO. PLND-0525-0129

WHEREAS, the owner representative, Quick Quack Car Wash, (hereinafter referred to as Applicant) filed an application with the City of Rancho Cordova for a Conditional Use Permit and Minor Design Review for the development of a new Quick Quack Car Wash within the Stone Creek Village commercial center, as well as associated site improvements located at 3384 Zinfandel Drive; and

WHEREAS, the submitted application is in compliance with applicable Citywide Design Guidelines; and

WHEREAS, the Planning Commission is the appropriate authority to hear and take action on this project; and

WHEREAS, on February 25, 2026, the Planning Commission of the City of Rancho Cordova held a properly noticed public hearing at which it received a report from city staff regarding the Conditional Use Permit and Minor Design Review and oral and written testimony from the public, and deliberated on the item; and

WHEREAS, the Planning Commission of the City of Rancho Cordova has conducted a properly noticed public hearing pursuant to Government Code Section 65090 and has duly considered all written and verbal testimony presented during the hearing.

NOW, THEREFORE, BE IT HEREBY RESOLVED THE PLANNING COMMISSION OF THE CITY OF RANCHO CORDOVA:

1) Determine the project exempt from CEQA pursuant to CEQA Guidelines Section 15332.

A. **Finding:** The project site has been analyzed and is exempt per California Environmental Quality Act Section 15332 (In-fill Development Projects).

Evidence: The project is exempt from environmental review under the California Environmental Quality Act (CEQA) pursuant to the CEQA Guidelines Section 15332 (Infill Development Projects). This categorical exemption applies to projects that are consistent with applicable general plan and zoning designations and are located on sites of five acres or less within urbanized areas.

The project is consistent with the City's General Plan designation of Commercial Mixed Use (CMU), which supports the integration of retail and service uses with nearby residential development. The project is also consistent with the site's Retail Commercial (RC) zoning within the Villages of Zinfandel Special Planning Area (VZSPA) and meets all applicable development standards and design guidelines for a drive-through commercial use.

The 1.30-acre project site is currently vacant and was previously graded and disturbed as part of the overall Stone Creek Village shopping center development. The site is surrounded by existing commercial and mixed-use development, including retail, service uses, and nearby multi-family residential development. The site contains no known habitat for endangered, rare, or threatened species.

Implementation of the proposed car wash, along with associated site improvements and landscaping, will not result in significant environmental impacts related to traffic, noise, air quality, or water quality. A traffic generation and queuing analysis was prepared and confirmed that project traffic is consistent with what was anticipated in the City's General Plan and the certified Environmental Impact Report for the Villages of Zinfandel Special Planning Area. The project does not include roadway modifications or changes to the surrounding transportation network.

A Noise Study was also prepared and determined that project-related noise, including mechanical equipment and vehicle activity, would comply with applicable City standards. In addition, the site is already served by existing drainage, utilities, and public services that were evaluated as part of the approved Stone Creek Village development.

For these reasons, the project qualifies for a CEQA categorical exemption, and no further environmental documentation is required.

2. Approve the Conditional Use Permit subject to the Conditions of Approval attached hereto as Exhibit B, and subject to the findings as defined by Title I, Chapter 10, Article 3 Section 110-30 of the 2003 Sacramento County Code prior to approving this request:

   A. **Finding:** The establishment, maintenance or operation of the use, building, or structure applied for will not under the circumstances of the particular case be detrimental to the health, safety, peace, morals, comfort, or general welfare of persons residing or working in the neighborhood.

   Evidence: The proposed Quick Quack Car Wash is located within an established commercial and mixed-use shopping center designated Commercial Mixed Use (CMU) in the General Plan and zoned Retail Commercial (RC) within the Villages of Zinfandel Special Planning Area (VZSPA), where automobile-oriented commercial services are anticipated when appropriately conditioned. A project-specific Noise Study determined that car wash operations will comply with City noise standards with required building enclosure, equipment screening, and limits on hours of operation. A Traffic Generation and Queuing Analysis confirmed that sufficient onsite queuing is provided and that the project will not create circulation or safety conflicts within the shopping center or on surrounding streets.

   The project includes screening walls, landscaping, architectural treatments, and shielded lighting to reduce visual, headlight, and glare impacts. Mechanical and vacuum equipment will be enclosed, screened, and painted to match the building, and operations are limited to daytime and evening hours between 7:00 a.m. and 9:00 p.m. Conditions of approval require ongoing compliance with these standards. With these measures in place, the project will not be detrimental to nearby residents, businesses, or the public.

B. **Finding:** The establishment or proposed use will not be detrimental or injurious to property and improvements in the neighborhood or to the general welfare of the City.

Evidence: The proposed Quick Quack Car Wash is located within the Stone Creek Village Shopping Center, an area planned and developed for commercial and service-oriented uses. The project has been designed to integrate with the existing development through compatible architecture, coordinated landscaping, and screened mechanical equipment.

Traffic, parking, and queuing analyses demonstrate that the project will not adversely affect circulation within the shopping center or on surrounding streets, and conditions of approval require sufficient onsite stacking and separation from the adjacent Dutch Bros drive-through. A Noise Study confirmed that operational noise will remain within City standards with required building enclosure and equipment screening. In addition, lighting, landscaping, and screening are required to minimize visual and operational impacts.

With these measures in place, the project will not adversely affect surrounding properties or improvements and will contribute to the continued economic vitality and service availability within the community.

3. Approve the Design Review, subject to the Design Review Package (Exhibit A) and the Conditions of Approval (Exhibit B) as modified; supported by the following Findings and Evidence, as required by Chapter 10, Article 7:

A. **Finding:** The proposed project is consistent with the objectives of the General Plan and Community Plan, complies with applicable Zoning regulations, Specific Plan provisions, Special Planning Area provisions, and is consistent with the applicable "Guiding Principles" and "Design Concepts" in Section 110-84.

Evidence: The project site is designated Commercial Mixed Use in the General Plan and zoned Retail Commercial within the VZSPA, which allows automobile-oriented service uses such as car washes with approval of a Conditional Use Permit and design review. The proposed Quick Quack Car Wash is consistent with the intent of these designations by providing a neighborhood-serving commercial use within an established shopping center.

The project has been reviewed for consistency with the VZSPA development standards, design guidelines, and Development Plan Review requirements, as well as the applicable provisions of the 2003 Sacramento County Zoning Code. The site layout, building placement, circulation, parking, landscaping, lighting, and architectural design meet the applicable standards and incorporate the farmhouse-inspired design theme used throughout the Stone Creek Village development.

Building materials, colors, stone veneer, roof forms, awnings, trellis features, and architectural detailing are consistent with surrounding commercial buildings, including Sprouts and Dutch Bros, and comply with the guiding principles and design concepts intended to promote high-quality, cohesive, and pedestrian-oriented commercial development within the Special Planning Area.

B. **Finding:** The proposed architecture, site design, and landscape are suitable for the purposes of the building and the site and will enhance the character of the neighborhood and community.

Evidence: The project has been designed to integrate with the established Stone Creek Village Shopping Center through coordinated building materials, colors, architectural detailing, and landscaping that reflect the development's farmhouse-inspired design theme. The car wash building incorporates stone veneer, metal roofing, vertical siding, awnings, trellises, articulated parapets, and a tower element, providing visual interest and compatibility with nearby commercial buildings such as Sprouts and Dutch Bros.

The site layout organizes vehicle circulation, queuing, vacuum areas, and service functions in a manner that supports efficient operations while minimizing visual and functional impacts on surrounding uses. Screening walls, landscaping, and equipment enclosures are required to soften views of vehicles and mechanical equipment from public streets and nearby residential areas.

The landscape plan, as conditioned, provides street trees, interior planting, and screening consistent with the approved Stone Creek Village master landscape palette, enhancing the streetscape along Zinfandel Drive and Bear Hollow Drive while contributing shade, buffering, and visual quality.

Together, the coordinated architecture, site design, and landscaping create a cohesive and well-integrated commercial development that is appropriate for the site and enhances the overall character of the surrounding neighborhood.

C. **Finding:** The architecture, including the character, scale and quality of the design, relationship with the site and other buildings, building materials, screening of exterior appurtenances, exterior lighting and signing and similar elements establishes a clear design concept and is compatible with the character of existing or anticipated buildings on adjoining and nearby properties.

Evidence: The project establishes a cohesive and identifiable design through the use of stone veneer, metal roofing, vertical siding, farmhouse-style awnings, trellises, articulated parapets, and a tower element, which are consistent with the architectural character of the Stone Creek Village Shopping Center. The building scale, massing, and orientation are compatible with adjacent commercial buildings and are designed to maintain a strong visual presence along Zinfandel Drive.

Exterior materials and colors have been coordinated with nearby development, including Sprouts and Dutch Bros, to ensure visual continuity across the shopping center. Mechanical and utility equipment are required to be screened, enclosed, and painted to match the building, minimizing visual impacts and maintaining a high-quality appearance. Lighting and signage are designed and conditioned to be appropriately scaled, shielded, and compatible with the surrounding development.

These elements collectively establish a clear architectural concept that complements existing and anticipated development in the area and supports a cohesive visual environment within the shopping center and surrounding neighborhood.

D. **Finding:** The proposed project will not create conflicts with vehicular, bicycle, or pedestrian transportation modes of circulation.

Evidence: The project will utilize the existing internal drive aisle of the Stone Creek Village Shopping Center for access to Zinfandel Drive and Bear Hollow Drive, and no new driveways or roadway modifications are proposed. A Traffic Generation and Queuing Analysis determined that the project will not generate a substantial increase in vehicle trips and that sufficient onsite queuing capacity is provided to prevent vehicles from backing up into shared drive aisles or adjacent streets.

The site design separates car wash queuing lanes, vacuum areas, employee parking, and customer circulation, reducing potential conflicts between vehicles. Conditions of approval require separation of traffic between the car wash and the adjacent Dutch Bros drive-through and include operational controls to prevent spillback into shared circulation areas.

Pedestrian routes and access to surrounding businesses are maintained through the existing shopping center circulation system, and bicycle parking is required by condition to support non-vehicular access. With these design features and operational controls in place, the project will not create circulation conflicts among vehicles, bicycles, or pedestrians

PASSED AND ADOPTED by the Planning Commission of the City of Rancho Cordova on the 25th day of February 2026 by the following vote:

AYES:

NOES:

ABSENT:

ABSTAIN:

_____
Tegan Mauldin, Chair

ATTEST:

_____
Kelly Whitman,
Planning Commission Clerk

QUICK QUACK CAR WASH NO.26-626
SWC ZINFANDEL DR & BEAR HOLLOW DR
RANCHO CORDOVA, CALIFORNIA 95670

PROJECT DIRECTORY

APPLICANT: QUICK QUACK CAR WASH
6020 WEST OAKS BLVD, SUITE 300
PHONE: (801) 550-7739
CONTACT:DON SHIVELEY
EMAIL: dshiveley@dontdrivedirty.com

ARCHITECT OF RECORD: BARGHAUSEN CONSULTING ENGINEERS
18215 72ND AVENUE SOUTH
KENT, WA 98032
PHONE: (425) 251-6222
CONTACT: DAN GOALWIN
EMAIL: dgoalwin@barghausen.com

CONSTRUCTION MANAGER: QUICK QUACK CAR WASH
6020 WEST OAKS BLVD, SUITE 300
PHONE: (916) 472-8689
CONTACT:CAMERON DRENNAN
EMAIL: camerond@dontdrivedirty.com

CIVIL: BARGHAUSEN CONSULTING ENGINEERS
18215 72ND AVENUE SOUTH
KENT, WA 98032
PHONE: (425) 251-6222
CONTACT:KACEY HELD
EMAIL: kheld@barghausen.com

1

LANDSCAPE: OLIVE STREET LANDSCAPE ARCHITECTURE
PO BOX 2083
PETALUMA CA 94952
PHONE: (707) 280 8990
CONTACT:ROD SCACCALOSI
EMAIL: rod@olivestreetlandscape.com

STRUCTURAL ENGINEER: MARTIN CONSULTING GROUP
2204 PLAZA DRIVE - #130
ROCKLIN, CA 95765
PHONE: (916) 256-4816
CONTACT:JON MARTIN
EMAIL: jonm@martinconsultinggroup.biz

ELECTRICAL: SACRAMENTO ENGINEERING CONSULTANTS
10555 OLD PLACERVILLE ROAD
SACRAMENTO, CA 95827
PHONE: (916) 368-4468
CONTACT:CHRIS GILLAND
EMAIL: cgilland@saceng.com

MECHANICAL/ PLUMBING: SACRAMENTO ENGINEERING CONSULTANTS
10555 OLD PLACERVILLE ROAD
SACRAMENTO, CA 95827
PHONE: (916) 502-5288
CONTACT:ELIAS HERMOSILLO
EMAIL: elias@saceng.com

PROJECT SUMMARY

PROJECT ADDRESS: QUICK QUACK CAR WASH NO.26-626
SWC ZINFANDEL DR & BEAR HOLLOW DR
RANCH CORDOVA, CALIFORNIA 95670

PROJECT ADDRESS:

APN NO: 072-2360-051-0000
EXISITING ZONE: RC (ZSPA), COMMERCIAL
PROPOSED ZONE: RC (ZSPA), COMMERCIAL
LOT AREA: 1.30 AC (+/- 56,554 SF)

SETBACKS:
FRONT 25 FEET
SIDE (INTERIOR) 25 FEET
REAR 25 FEET

HOURS OF OPERATION: 7am - 9pm
NUMBER OF EMPLOYEES ON SITE: 3

1

STRUCTURES SUMMARY

	AREA	NUMBER OF STORIES	BUILDING HEIGHT	CONSTRUCTION TYPE	OCCUPANCY GROUP	SPRINKLERS
PROPOSED CARWASH AREA	3337 SF	1 STORY	24' - 0"	VB	B	NO
PROPOSED VACUUM CANOPY	1666 SF	1 STORY	9' - 9"	VB	B	NO
PROPOSED VACUUM CANOPY	1227 SF	1 STORY	9' - 9"	VB	B	NO
PROPOSED PAY CANOPY	435 SF	1 STORY	9' - 9"	VB	B	NO
PROPOSED TRASH AND VACUUM ENCLOSURE	276 SF	1 STORY	11' - 0"	VB	B	NO
PROPOSED QB STATION	197 SF	1 STORY	17' - 4"	VB	B	NO
PROPOSED VACUUM ENCLOSURE	120 SF	1 STORY	17' - 4"	VB	B	NO
TOTAL COMBINED AREA	7257 SF					

OCCUPANT LOAD ANALYSIS

OCCUPANT LOAD ANALYSIS

ROOM NUMBER	NAME	AREA	LOAD FACTOR	OCCUPANT LOAD
BUSINESS				
102	EMPLOYEE LOUNGE	132 SF	150	1
103	RESTROOM	85 SF	150	1
106	QB STATION	62 SF		
107	OFFICE	73 SF	300	1
108	STOR/ CLOSET	44 SF		
ACCESSORY STORAGE AREAS, MECHANICAL EQUIPMENT ROOM				
101	SHOWROOM	2263 SF	300	8
104	EQUIPMENT ROOM	485 SF	300	2
105	ELECTRICAL ROOM	117 SF	300	1

NOTE:
CAR WASH TUNNEL ROOM 101 IS NOT CONSIDERED TO MEET THE DEFINITION OF AN "OCCUPIABLE SPACE". THE FUNCTION OF THE SPACE IS TO CONVEY VEHICLES THROUGH THE CAR WASH FACILITY. WHEN FUNCTIONING THIS OPERATION IT IS NECESSARY FOR THE ROLL-UP DOORS AT EACH END TO BE IN THE OPEN POSITION.

SHEET INDEX

GENERAL
A0.00 COVER SHEET

CIVIL
PSP PRELIMINARY SITE PLAN
PG PRELIMINARY GRADING PLAN
PMU PERLIMINARY DRAINAGE AND UTILITY PLAN

LANDSCAPE
L1 PRELIMINARY LANDSCAPE PLAN
L1A RENDERED PRELIMINARY LANDSCAPE PLAN

ARCHITECTURAL
A1.10 SITE PLAN
A1.12 LICENSE PLATE RECOGNITION (LPR) DETAILS
A1.22 VACUUM CANOPY
A1.23 VACUUM CANOPY
A1.24 VACUUM AND TRASH ENCLOSURE
A1.25 VACUUM ENCLOSURE
A2.11 FLOOR PLAN
A2.13 FLOOR PLAN - QB STATION
A2.14a EQUIPMENT PLAN
A3.10 BUILDING ELEVATIONS
A3.11 BUILDING ELEVATIONS
A3.12 EXTERIOR ELEVATIONS - QB STATION
A9.00 RENDERINGS
A9.01 RENDERINGS
A9.02 RENDERINGS

LIGHTING
1 PHOTOMETRIC PLAN

APPLICABLE CODES & STANDARDS

1. ALL WORK SHALL COMPLY WITH REGULATIONS, CODES AND AUTHORITIES OF THE:

   2022 CALIFORNIA BUILDING CODE (CBC)
   2022 CALIFORNIA MECHANICAL CODE (CMC)
   2022 CALIFORNIA PLUMBING CODE (CPC)
   2022 CALIFORNIA ELECTRICAL CODE (CEC)
   2022 CALIFORNIA FIRE CODE (CFC)
   2022 CALIFORNIA ENERGY CODE (CEC/T24)
   2022 BUILDING ENERGY EFFICIENT STANDARD (BEES)
   2022 GREEN BUILDING EFFICIENCY STANDARDS CODE
   AND ALL OTHER RANCHO CORDOVA CITY CODES AS ADOPTED.

2. ALL CODES TO BE USED IN CONJUNCTION WITH THE LOCAL AMENDMENTS

3. ALL WORK SHALL COMPLY WITH THE LATEST EDITIONS OF THE ADOPTED BUILDING REGULATIONS FOR THE LOCAL GOVERNING AGENCIES:

   A) PLANNING DEPARTMENT
   B) BUILDING INSPECTION DIVISION
   C) PUBLIC WORKS DEPARTMENT
   D) ENVIRONMENTAL HEALTH DIVISION
   E) FIRE DEPARTMENT

PROJECT SCOPE

THE PROJECT CONSISTS OF BUT IS NOT LIMITED TO:

CONSTRUCTION OF:

NEW CAR WASH FACILITY, INCLUDING BUT NOT LIMITED TO NEW CONCRETE WALKS, DRIVE AISLES, CURBS, LANDSCAPING, VACUUM STATIONS, UTILITIES, AND ALL ASSOCIATED FIXTURES, FURNISHINGS AND EQUIPMENT.

DEFERRED SUBMITTALS

SEPARATE SUBMITTAL ITEMS

- SIGNAGE OTHER THAN ADA REQUIRED SIGNS.
- CONCRETE HOLLOW CORE PLANKS.

NOTE:
INSTALLATION OF DEFERRED APPROVAL ITEMS SHALL NOT BE STARTED UNTIL CONTRACTOR'S DRAWINGS, SPECIFICATIONS AND ENGINEERING CALCULATIONS FOR THE ACTUAL SYSTEMS TO BE INSTALLED HAVE BEEN ACCEPTED AND APPROVED BY THE ARCHITECT OR ENGINEER AND THE GOVERNING AGENCY. AOR TO COORDINATE WITH MANUFACTURER FOR CONCURRENT SUBMITTAL.

VICINITY MAP

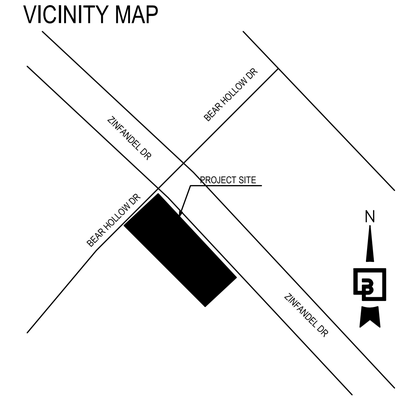

6020 WEST OAKS BLVD, SUITE 300, ROCKLIN, CA 95765

Barghausen Consulting Engineers, Inc.
18215 72nd Avenue South
Kent, WA 98032
425.251.6222
barghausen.com

STATE OF CALIFORNIA
DANIEL BRIAN GOALWIN
C-18865
REN. 8/31/27
LICENSED ARCHITECT

QUICK QUACK CAR WASH NO.26-626
SWC ZINFANDEL DR & BEAR HOLLOW DR
RANCHO CORDOVA, CALIFORNIA 95670

REVISIONS

#	DATE	DESCRIPTION
1	08-13-25	Entitlement Comments

ENTITLEMENT SET

DESIGNED BY: QQ
APPROVED BY: DH
DRAWN BY: MB
CHECKED BY: MU
DATE 04/29/25
JOB NUMBER 23521

COVER SHEET

A0.00

PRELIMINARY SITE PLAN
FOR

QUICK QUACK CAR WASH
3384 ZINFANDEL DRIVE
APN: 072-2360-051-0000

N

0 10' 20' 40'
SCALE: 1"=20'

APPLICANT:

QUICK QUACK CARWASH
6020 WEST OAKS BLVD., SUITE 300
ROCKLIN, CA 95765

ENGINEER:

BARGHAUSEN CONSULTING ENGINEERS, INC
18215 72ND AVENUE SOUTH
KENT, WA 98032
TEL: (425) 251-6222
EMAIL: KHELD@BARGHAUSEN.COM
CONTACT: KACEY HELD, PE

CIVIL SHEET INDEX

PSP	PRELIMINARY SITE PLAN
PG	PRELIMINARY GRADING PLAN
PMU	PRELIMINARY DRAINAGE AND UTILITY PLAN

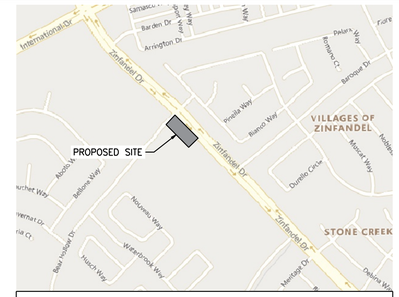

VICINITY MAP
NTS

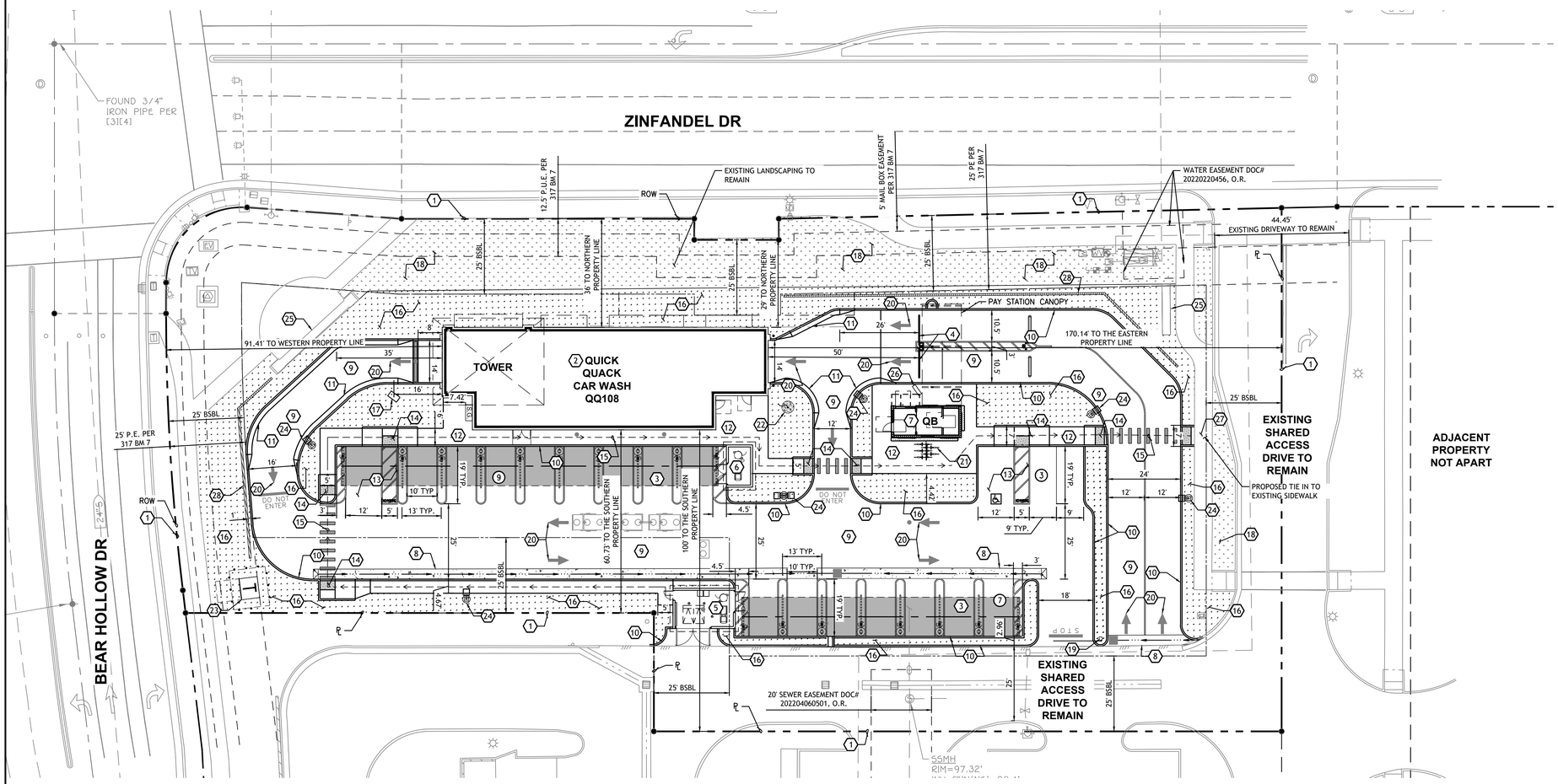

PROJECT DATA

ADDRESS:	SWC ZINFANDEL DR & BEAR HOLLOW DR, RANCHO CORDOVA, CA 95670
PARCEL NUMBER:	072-2360-051-0000
MUNICIPALITY:	CITY OF RANCHO CORDOVA
PROJECT AREA:	1.30 ACRES (56,554 S.F)
EXISTING ZONING:	RC (ZSPA), COMMERCIAL LOCATED IN ZINFANDEL SPECIFIC PLANNING AREA
PROPOSED ZONING:	RC (ZSPA), COMMERCIAL LOCATED IN ZINFANDEL SPECIFIC PLANNING AREA
SURROUNDING ZONING:	
NORTH	LD
SOUTH	RC
EAST	LD
WEST	BP
EXISTING SITE USE:	NONE, VACANT LOT
SURROUNDING USES:	
NORTH	SINGLE FAMILY HOMES
SOUTH	GROCERY STORE/RETAIL STORES
EAST	SINGLE FAMILY HOMES
WEST	CHILD DAYCARE
BULK REGULATIONS:	
FRONT	25 FT (0 FT IF BUILDING ENTRANCE IS ORIENTED TOWARD ZINFANDEL DRIVE)
SIDE (STREET OR INTERIOR)	25 FT
REAR	25 FT
MAXIMUM BUILDING HEIGHT	40 FT
PARKING:	
MIN. AISLE WIDTH	25 FT
STANDARD STALL SIZE	9 FT X 19 FT
MIN. NO. OF SPACES REQUIRED	4.5 SPACES PER 1,000 SQUARE FEET OF GROSS FLOOR AREA (ZINFANDEL AREA PLAN REQUIREMENT).
PARKING REQUIRED:	3,588 SF / 1,000 SF = 3.588 X 4.5 = 16.15 = 17 STALLS
PARKING PROVIDED:	2 STANDARD STALLS, 1 VAN ACCESSIBLE STALL, 16 VACUUM STALLS = 19 STALLS
REQUIRED ADA SPACES:	1 STALL
BICYCLE PARKING:	A MINIMUM OF ONE RACK WITH CAPACITY FOR TWO BICYCLES
(#) NUMBER OF PARKING SPACES AVAILABLE	
LANDSCAPING:	
OVERALL LANDSCAPING	NONE SPECIFIED
PERIMETER LANDSCAPING	SETBACKS SHALL BE LANDSCAPED
INTERIOR LANDSCAPING	ISLANDS SHALL BE PLACED EVERY 10 SPACES. PARKING LOT LANDSCAPING SHALL INCLUDE SHADE TREES PLACED SO AS TO COVER 50 PERCENT OF THE TOTAL PARKING AREA WITH TREE CANOPIES WITHIN 15 YEARS OF SECURING BUILDING SETBACK.
LANDSCAPING PROVIDED:	14,670 S.F.
GROUND COVER SUMMARY:	
BUILDING:	3,337 SF
PAVEMENT:	26,398 SF
LANDSCAPE:	14,670 SF
EXISTING PAVEMENT TO REMAIN:	12,149 SF
	56,554 SF

CONSTRUCTION NOTES:

1. PROPERTY LINE TO REMAIN, TYPICAL. REFER TO ALTA/NSPS LAND TITLE SURVEY.
2. PROPOSED CARWASH AS NOTED; REFER TO ARCHITECTURAL DRAWINGS FOR ADDITIONAL INFORMATION.
3. PROPOSED VACUUM SPACES (ONE ACCESSIBLE).
4. PROPOSED CARWASH ENTRANCE GATE.
5. PROPOSED FULLY COVERED COMBINED SOLID WASTE AND VACUUM ENCLOSURE.
6. PROPOSED VACUUM ENCLOSURE.
7. PROPOSED DETACHED QUARTERBACK STATION.
8. PROPOSED CONCRETE VALLEY GUTTER.
9. PROPOSED CONCRETE PAVING, TYPICAL.
10. PROPOSED CONCRETE BARRIER CURB, TYPICAL.
11. PROPOSED ROLLED CURB, TYPICAL.
12. PROPOSED CONCRETE SIDEWALK, WIDTH VARIES, TYPICAL.
13. PROPOSED ADA COMPLIANT PARKING SPACE.
14. PROPOSED ADA COMPLIANT CURB RAMP, TYPICAL.

CONSTRUCTION NOTES (CONT.):

15. PROPOSED ACCESSIBLE ROUTE THROUGH THE SITE AND CONNECTIONS TO THE PUBLIC RIGHT-OF-WAY, TYPICAL.
16. PROPOSED LANDSCAPING AREA; REFER TO LANDSCAPE PLANS FOR ADDITIONAL INFORMATION, TYPICAL.
17. PROPOSED STOP/GO SIGN.
18. EXISTING LANDSCAPING TO REMAIN.
19. PROPOSED POND GATE.
20. PROPOSED DIRECTIONAL PAVEMENT MARKINGS, TYPICAL.
21. PROPOSED SHORT TERM BICYCLE PARKING RACK.
22. PROPOSED LOCATION OF FLAG POLE.
23. PROPOSED TRANSFORMER PAD.
24. PROPOSED SITE LIGHTING, TYPICAL. REFER TO PHOTOMETRIC PLAN FOR LIGHTING CALCULATIONS.
25. EXISTING MONUMENT SIGN TO REMAIN.
26. PROPOSED MENU BOARD.
27. EXISTING SIDEWALK TO REMAIN.
28. PROPOSED SCREENING WALL.

No.	Date	By	Ckd.	Appr.	Revision

Title: PRELIMINARY SITE PLAN
QUICK QUACK CAR WASH NO. 26-626
SWC ZINFANDEL DR & BEAR HOLLOW DR
RANCHO CORDOVA, CALIFORNIA 95670

For: QUICK QUACK CAR WASH
6020 WEST OAKS BLVD, SUITE 300
ROCKLIN, CA 95765

LICENSED PROFESSIONAL ENGINEER
KACEY HELD
59465
CIVIL
STATE OF CALIFORNIA
Not for Construction

Scale: Horizontal 1"=20' Vertical N/A

Designed JLR
Drawn DG
Checked KCH
Approved KCH
Date 8/14/25

Barghausen Consulting Engineers, LLC.
18215 72nd Avenue South
Kent, WA 98032
425.251.6222
barghausen.com

Job Number 23521
Sheet PSP

P:\23000s\23521\preliminary\23521-PSP.dwg 10/1/2025 3:00 PM DGAITAN

PRELIMINARY GRADING PLAN
FOR

QUICK QUACK CAR WASH
3384 ZINFANDEL DRIVE
APN: 072-2360-051-0000

N

0 10' 20' 40'
SCALE: 1"=20'

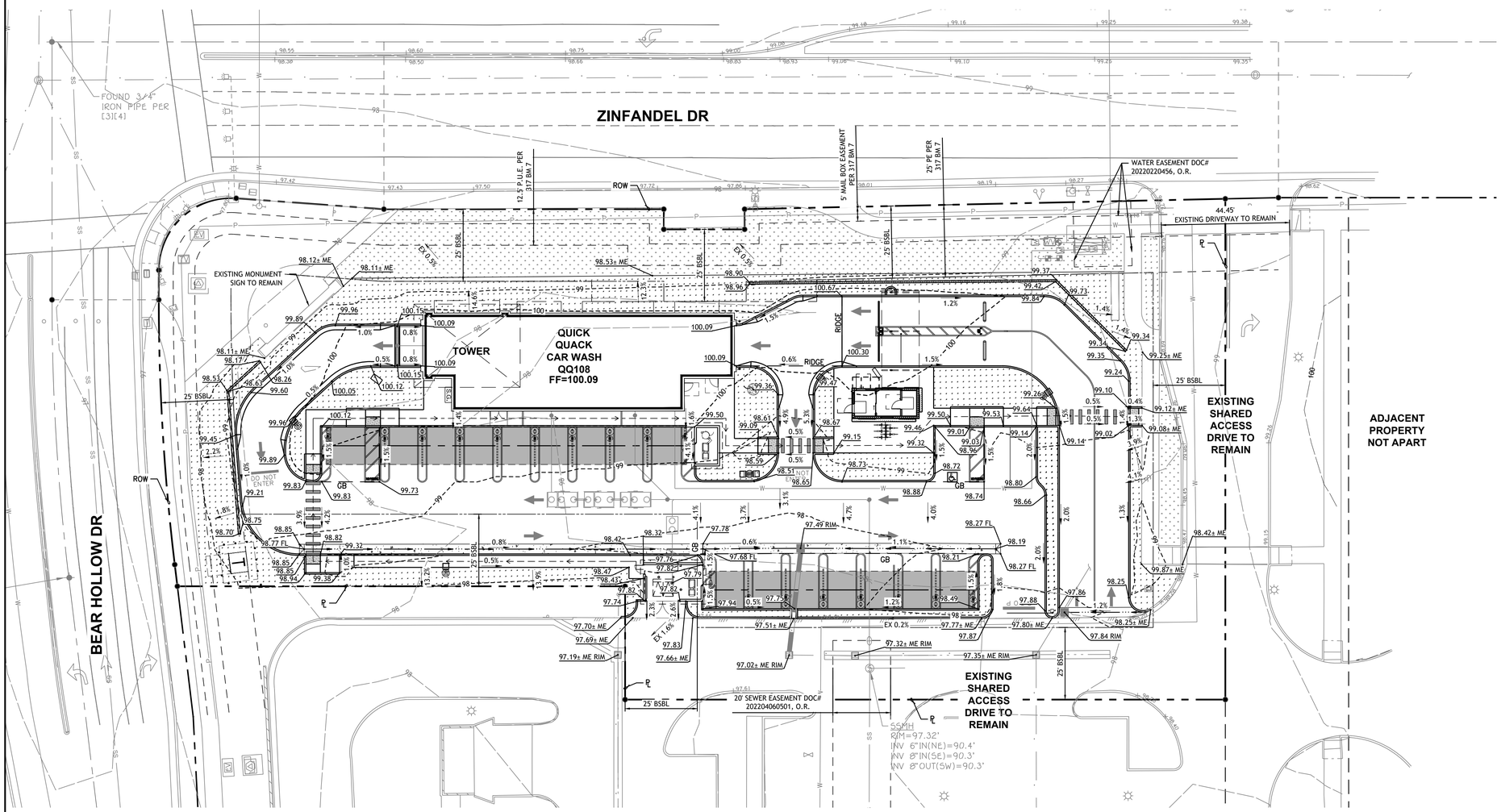

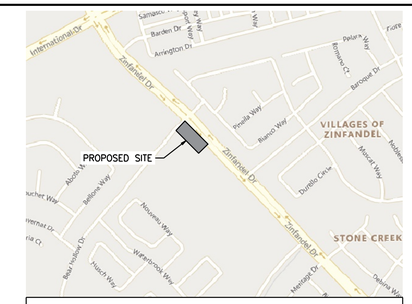

VICINITY MAP
NTS

GRADING NOTES:

1. ALL GRADING SHALL BE CONSTRUCTED IN ACCORDANCE WITH THE PROVISIONS OF THE CURRENT CITY ORDINANCE AND STANDARD PLANS. THE GRADING IS SUBJECT TO THE OBSERVATION AND APPROVAL OF THE PUBLIC WORKS DEPARTMENT.
2. CONTRACTOR SHALL BE RESPONSIBLE FOR VERIFYING ALL PROPOSED GRADES IN RELATIONSHIP TO SURVEYED BASIS OF ELEVATION.
3. ALL EXISTING UTILITY STRUCTURES AND ASSOCIATED LIDS THAT FALL WITHIN THE AREA OF WORK SHALL BE ADJUSTED TO FINISHED GRADE ELEVATIONS. CONTRACTOR SHALL CONFIRM THE FEASIBILITY OF ADJUSTING EXISTING UTILITY STRUCTURE LIDS TO FINISHED GRADE PRIOR TO CONSTRUCTION AND NOTIFY ENGINEER OF ANY DISCREPANCIES.
4. CONTRACTOR TO PROTECT AND MAINTAIN EROSION CONTROL FACILITIES DURING GRADING OPERATIONS.
5. CONTRACTOR TO OBTAIN ANY NECESSARY RIGHT-OF-WAY PERMITS IF REQUIRED FOR WORK SHOWN ON PLANS.
6. CONTRACTOR SHALL MATCH EXISTING ELEVATIONS AT ALL SAWCUT LOCATIONS.
7. ALL SPOT ELEVATIONS SHOWN ARE TO FINISH SURFACE (TOP OF ASPHALT OR TOP OF CONCRETE PAVEMENT, NOT TOP OF CURB/SIDEWALK) UNLESS OTHERWISE NOTED.

No.	Date	By	Ckd.	Appr.	Revision

Title: PRELIMINARY GRADING PLAN
QUICK QUACK CAR WASH NO. 26-626
SWC ZINFANDEL DR & BEAR HOLLOW DR
RANCHO CORDOVA, CALIFORNIA 95670

For: QUICK QUACK CAR WASH
6020 WEST OAKS BLVD, SUITE 300
ROCKLIN, CA 95765

LICENSED PROFESSIONAL ENGINEER
KACEY HELD
59465
CIVIL
STATE OF CALIFORNIA
Not for Construction

Scale: Horizontal 1"=20' Vertical N/A

Designed JLR
Drawn DG
Checked KCH
Approved KCH
Date 8/14/25

Barghausen Consulting Engineers, LLC.
18215 72nd Avenue South
Kent, WA 98032
425.251.6222
barghausen.com

Job Number 23521
Sheet PG

P:\23000s\23521\preliminary\23521-G.dwg 9/29/2025 2:17 PM DGAITAN

PRELIMINARY DRAINAGE AND UTILITY PLAN
FOR

QUICK QUACK CAR WASH
3384 ZINFANDEL DRIVE
APN: 072-2360-051-0000

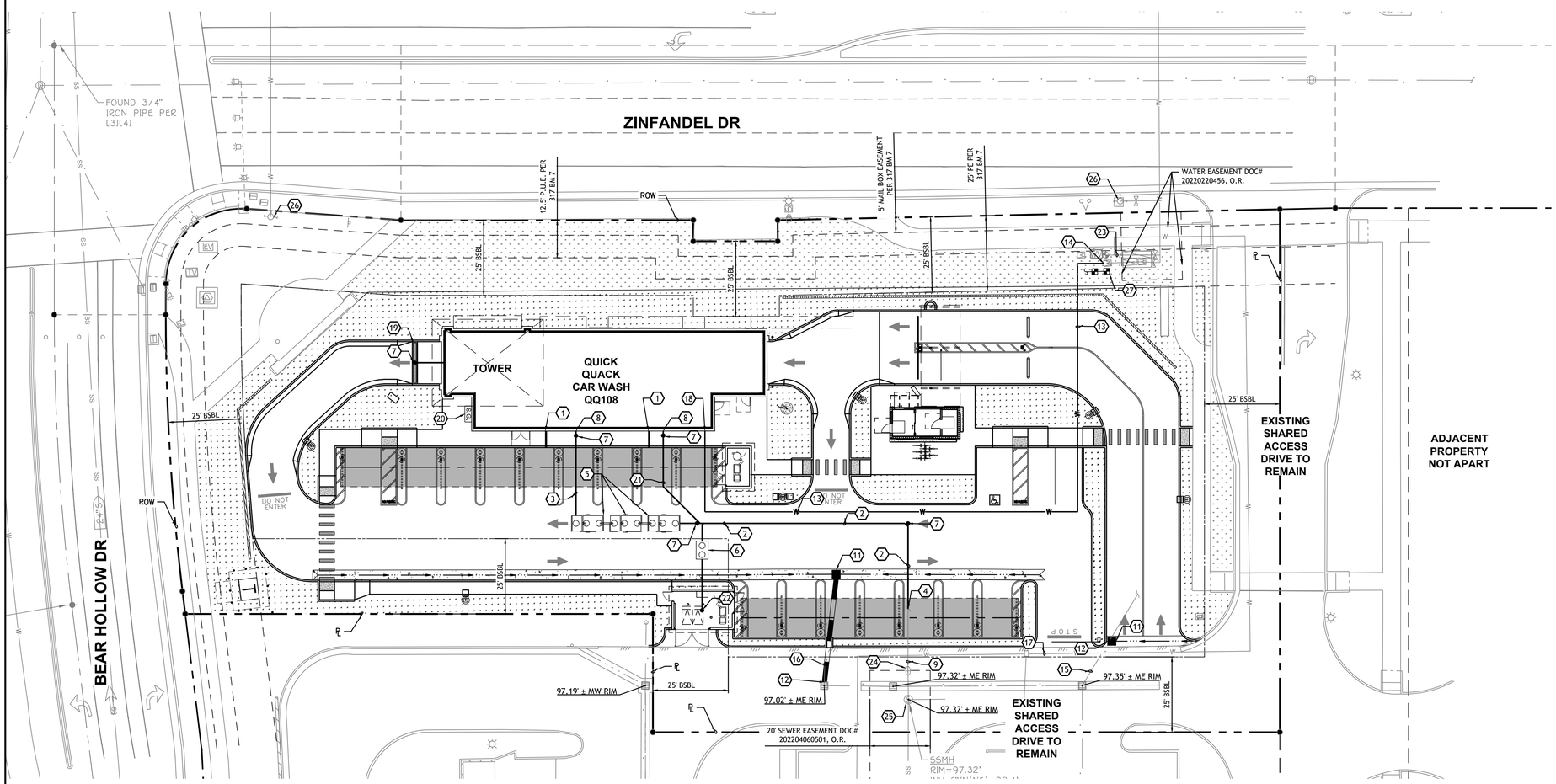

EXISTING UTILITY NOTE

CONTRACTOR SHALL POTHOLE AND CONFIRM LOCATION AND DEPTH OF EXISTING UTILITIES TO CONFIRM CONFLICTS. ALL EXISTING UTILITIES IN CONFLICT WITH THE PROPOSED IMPROVEMENTS SHALL BE REMOVED AND RELOCATED AS REQUIRED.

GENERAL NOTES:

1. ALL STRUCTURE ELEVATIONS SHOWN ARE TO CENTER OF STRUCTURE AT FINISH SURFACE (TOP OF ASPHALT OR TOP OF CONCRETE PAVEMENT, NOT TOP OF CURB/SIDEWALK) UNLESS OTHERWISE NOTED.
2. ALL STORM DRAINAGE STRUCTURES EXPOSED TO TRAFFIC SHALL BE RATED FOR HS-20 TRAFFIC LOADING INCLUDING STRUCTURE, LID, GRATE, ETC.
3. ALL UTILITY STRUCTURES WITH LIDS EXPOSED TO PEDESTRIAN TRAFFIC SHALL BE BE SLIP RESISTANT IN ACCORDANCE WITH ACCESSIBILITY REQUIREMENTS.
4. ALL STORM DRAIN DENOTED AS PVC SHALL CONFORM TO ASTM D3034 SDR 26.
5. ALL DUCTILE IRON PIPE SHALL BE CLASS 52 CONFORMING TO AWWA C151.
6. ALL STORM PIPING INSTALLED WITH LESS THAN 2 FEET OF COVER SHALL BE BACKFILLED WITH A CONTROLLED DENSITY FILL (SLURRY).

CONSTRUCTION NOTES:

1. FACILITATE STORM DRAINAGE DOWNSPOUT CONNECTION.
2. PROPOSED 6" PRIVATE SANITARY SEWER LINE.
3. PROPOSED 8" PRIVATE SANITARY SEWER LINE.
4. PROPOSED POINT OF CONNECTION TO EXISTING SEWER STUB.
5. PROPOSED CLARIFIER(S).
6. PROPOSED GREASE INTERCEPTOR
7. PROPOSED PRIVATE SANITARY SEWER CLEANOUT.
8. PROPOSED SEWER LINE CONNECTION TO BUILDING.
9. EXISTING 6" SANITARY SEWER UPPER LATERAL.
10. PROPOSED 1" IRRIGATION METER. COORDINATE METER LOCATION WITH GOLDEN STATE WATER AGENCY.
11. PROPOSED CATCH BASIN.
12. PROPOSED POINT OF CONNECTION TO EXISTING STORM DRAIN INLET.
13. PROPOSED 2" WATER LINE.
14. PROPOSED CONNECTION TO EXISTING WATER METER. COORDINATE CONNECTION WITH GOLDEN STATE WATER AGENCY.
15. EXISTING 24" STORM LINE TO REMAIN.
16. PROPOSED 18" STORM LINE.
17. EXISTING WATER LINE TO REMAIN.
18. PROPOSED WATER LINE CONNECTION TO BUILDING.
19. PROPOSED TRENCH DRAIN. DRAINS BACK TO INTERNAL CARWASH SANITARY SEWER SYSTEM.
20. PROPOSED SWITCH GEAR.
21. PROPOSED PRIVATE 4" SANITARY SEWER LINE.
22. PROPOSED SANITARY SEWER DRAIN IN THE FULLY COVERED TRASH ENCLOSURE.
23. EXISTING FIRE SERVICE LINE TO REMAIN. ABANDON AND CAP AS NEEDED. NO FIRE SERVICE REQUIRED FOR THE PROPOSED DEVELOPMENT.
24. EXISTING SANITARY SEWER CLEANOUT TO REMAIN.
25. EXISTING SANITARY SEWER MANHOLE TO REMAIN. REFER TO THE PRELIMINARY GRADING PLAN FOR RIM ELEVATIONS.
26. EXISTING FIRE HYDRANTS TO REMAIN.
27. PROPOSED 1" IRRIGATION METER. COORDINATE METER LOCATION WITH GOLDEN STATE WATER AGENCY.

No.	Date	By	Ckd.	Appr.	Revision

Title: PRELIMINARY DRAINAGE AND UTILITY PLAN
QUICK QUACK CAR WASH NO. 26-626
SWC ZINFANDEL DR & BEAR HOLLOW DR
RANCHO CORDOVA, CALIFORNIA 95670

For: QUICK QUACK CAR WASH
6020 WEST OAKS BLVD, SUITE 300
ROCKLIN, CA 95765

LICENSED PROFESSIONAL ENGINEER
KACEY CHEELD
C 69465
CIVIL
STATE OF CALIFORNIA
Not for Construction

Scale: Horizontal 1"=20' Vertical N/A

Designed JLR
Drawn DC
Checked KCH
Approved KCH
Date 8/14/25

Barghausen Consulting Engineers, LLC.
18215 72nd Avenue South
Kent, WA 98032
425.251.6222 barghausen.com

Job Number: 23521
Sheet: PMU

P:\23000s\23521\preliminary\23521-PMU.dwg 9/24/2025 1:58 PM DCARTAN

PRELIMINARY LANDSCAPE PLAN FOR QUICK QUACK CAR WASH

NORTH

0 16 32 48 feet
SCALE: 1" = 16'

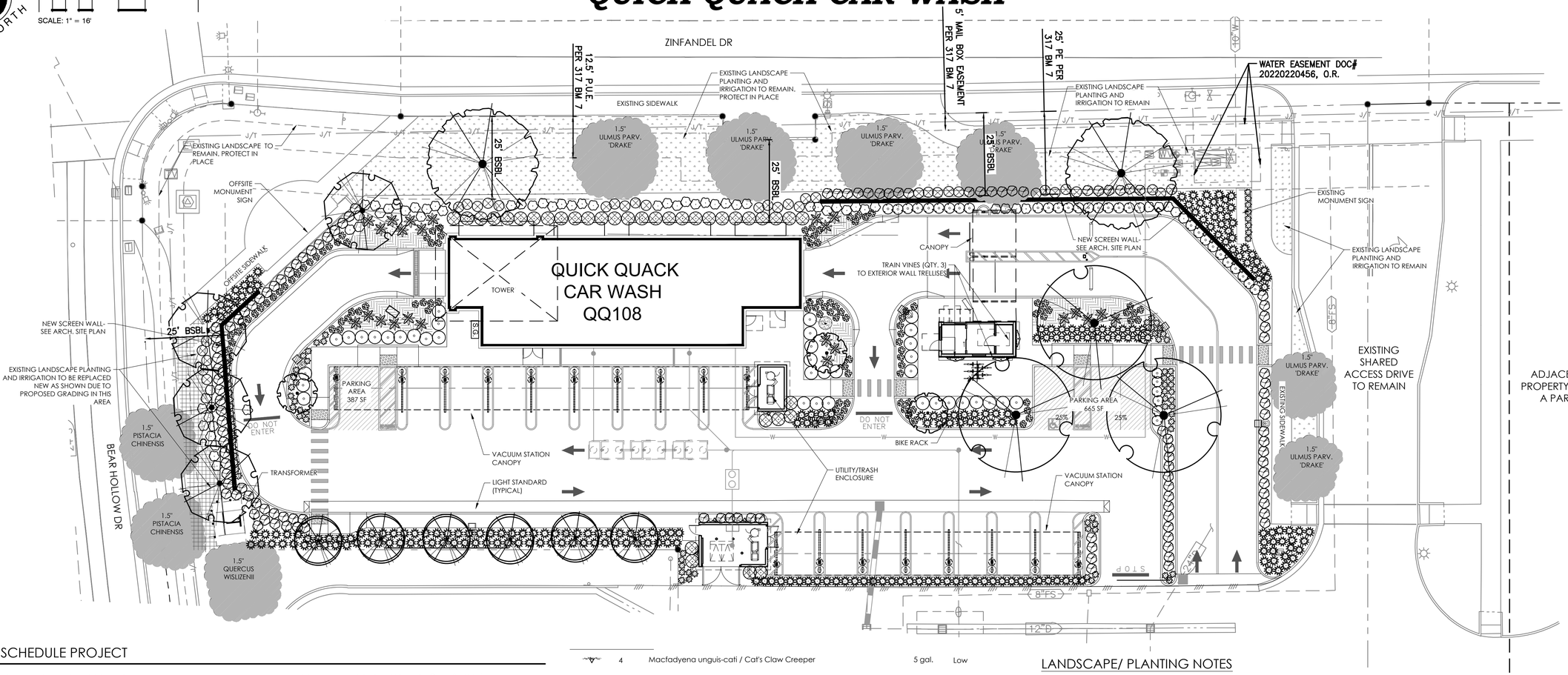

PLANT SCHEDULE PROJECT

SYMBOL	QTY	BOTANICAL / COMMON NAME	CONT	WUCOLS	MATURE SIZE (H X W)
TREES					
	6	Acer rubrum 'Armstrong Gold' / Armstrong Gold Maple	15 gal.	Moderate	45' x 15'
	3	Magnolia grandiflora 'Little Gem' / Little Gem Dwarf Southern Magnolia	15 gal.	Moderate	20' x 12'
	4	Olea europaea 'Swan Hill' / Swan Hill Olive	15 gal.	Low	30' x 20'
	2	Ulmus x 'Morton Glossy' / Triumph™ Elm	24" box	Moderate	50' x 35'
	3	Zelkova serrata 'Village Green' / Village Green Japanese Zelkova	24" box	Moderate	40' x 30'
SHRUBS					
	105	Anigozanthos x 'Bush Ranger' / Bush Ranger Kangaroo Paw	5 gal.	Low	2' x 2'
	37	Callistemon viminalis 'Little John' / Little John Weeping Bottlebrush	5 gal.	Low	3` X 4`
	117	Nandina domestica 'Gulf Stream' / Gulf Stream Heavenly Bamboo	5 gal.	Low	3` x 3`
	35	Olea europaea 'Montra' / Little Ollie® Olive	5 gal.	Low	4' x 4'
	24	Phormium tenax 'Firebird' / Fire Bird Flax	5 gal.	Low	4' x 4'
	36	Punica granatum 'Nana' / Dwarf Pomegranate	5 gal.	Low	3` x 3`
	35	Salvia greggii `Hot Lips` / Autumn Sage	15 gal.	Low	3` x 3`
	62	Spiraea x bumalda 'Monhub' / Limemound® Spirea	5 gal.	Low	3` x 3`
PERENNIALS/GRASSES					
	86	Dianella revoluta 'DTN03' / Baby Bliss™ Flax Lily	5 gal.	Low	3' x 2'
	238	Lomandra longifolia 'Roma 13' / Platinum Beauty® Variegated Mat Rush	5 gal.	Low	3` x 3`
VINES/ESPALLIERS					
	4	Macfadyena unguis-cati / Cat's Claw Creeper	5 gal.	Low	
	3	Pandorea jasminoides / Bower Vine	5 gal.	Moderate	

SYMBOL	QTY	BOTANICAL / COMMON NAME	CONT	WUCOLS	MATUI
GROUND COVERS					
	22	Myoporum parvifolium / Trailing Myoporum	1 gal.	Low	6" X 6'
	86	Rosa x 'Meisentmil' / Lemon Drift® Rose	1 gal.	Low	2' X 2.5

EXISTING PLANT LEGEND

1.5" ULMUS PARV. 'DRAKE'	EXISTING TREE TO REMAIN

Water Efficient Landscape Worksheet

HYDROZONE/PLANTING DESCRIPTION	PLANT FACTOR (PF)	IRRIG. METHOD	IRRIG. EFFICIENCY (IE)	ETAF (PF/IE)	LANDSCAPE AREA (Sq. Ft.)	ETAF x AREA	ESTIMATED TOTAL WATER USE
REGULAR LANDSCAPE AREA							
LOW WATER USE (SHRUBS,GC)	0.3	DRIP	0.81	0.37	11,762	4,356	135,855
MODERATE WATER USE (TREES)	0.5	BUBBLERS	0.81	0.62	120	74	2,310
				TOTALS	11,882	4,430	138,166

ETAF Calculations

Total ETAF x Area	4,430
Total Area	11,882
Average ETAF	37%

Note:
1. Average ETAF for Regular Landscape Areas must be below .55 for residential areas and .45 for non-residential areas.

Maximum Applied Water Allowance (MAWA). MAWA= (ETo) (Conversion factor) ((ETAF)(Landscape Area)) + ((1-ETAF) x SLA)
(50.3) (.62) (.45 x 11,882) + (1-.45) X 0) = 166748 GAL.

Estimated Total Water use (ETWU). ETWU= (ETo)) (Conversion factor) ((ETAF) (Area))
(50.3) (.62) (4,430) = 138166 GAL.

LANDSCAPE/ PLANTING NOTES

1. All landscape areas shall receive a minimum 3" layer of organic wood chip mulch (to match existing mulch in shopping center)
2. Preserve and protect all offsite existing trees and plants (to remain) to the fullest extent possible.
3. All new plant material shall be irrigated with drip irrigation and a smart controller. Landscape Plans will comply with City of Rancho Cordova Water Conservation Standards.
4. Root barriers 24 inches deep and 10-feet in length centered on trunks shall be installed for all trees planted within 10' of public sidewalks,curbs and permanent structures.
5. All non-seeded landscape areas shall receive a pre-emergent application.

PARKING LOT SHADE CALCULATIONS

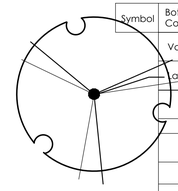

Symbol	Botanical Name/ Common Name	Qty. @ full shade (Sq. Ft.)	Qty. @ 3/4 Shade (Sq. Ft.)	Qty. @ 1/2 shade (Sq. Ft.)	Qty. @ 1/4 shade (Sq. Ft.)	Total (Sq. Ft.)
	Vacuum Canopy	-	-	-	-	173 SF
	Large Shade Tree	0 @ 962 SF (35')	0 @ 722 SF -	0 @ 481SF -	2 @ 240 SF (480)	480 SF
					TOTAL SHADE PROVIDED	653 SF
	Parking Lot (see hatched area on plan)				TOTAL PARKING AREA =	1,052 SF
					SHADE AREA REQUIRED (50%) =	526 SF
					TOTAL SHADE PROVIDED =	653 SF
					PERCENT SHADE =	62%

TREE CALCULATIONS

TOTAL TREES:	18
24" BOX TREES REQUIRED (25%):	5
24" BOX TREES PROVIDED :	5
EVERGREEN SPECIES REQUIRED (30%):	6
EVERGREEN SPECIES PROVIDED :	7

COMPLIANCE STATEMENT

I have complied with the criteria of the ordinance and applied them for the efficient use of water in the landscape design plan.

Rodney Staccalos 8-11-25

OLIVE STREET LANDSCAPE ARCHITECTURE
P.O. Box 2083
Petaluma CA 94952
707-280-8990
OliveStreetLandscape.com
rod@olivestreetlandscape.com

No.	Date	By	Ckd.	Appr.	Revision

Title: PRELIMINARY LANDSCAPE PLAN
QUICK QUACK CAR WASH NO. 26-626
SWC ZINFANDEL DR & BEAR HOLLOW DR
RANCHO CORDOVA, CALIFORNIA 95670

For: QUICK QUACK CAR WASH
6020 WEST OAKS BLVD, SUITE 300
ROCKLIN, CA 95765

LICENSED LANDSCAPE ARCHITECT ROBERT SCACCALOSI No. 4262 STATE OF CALIFORNIA
Signature
5-11-25
Renewal Date
Date

Scale: Horizontal 1"=16' Vertical N/A

Designed —
Drawn —
Checked —
Approved —
Date 8/12/25

Barghausen Consulting Engineers, LLC.
18215 72nd Avenue South
Kent, WA 98032
425.251.6222 barghausen.com

Job Number 23521
Sheet L1

C:\Users\17072\OneDrive\Documents\BUSINESS\PROJECTS\QUICK QUACK\RANCHO CORDOVA 26-626\DWG\L1-LANDSCAPE PLAN.dwg 9/23/2025 10:58 AM 17072

PRELIMINARY LANDSCAPE PLAN FOR QUICK QUACK CAR WASH

NORTH

0 16 32 48 feet
SCALE: 1" = 16'

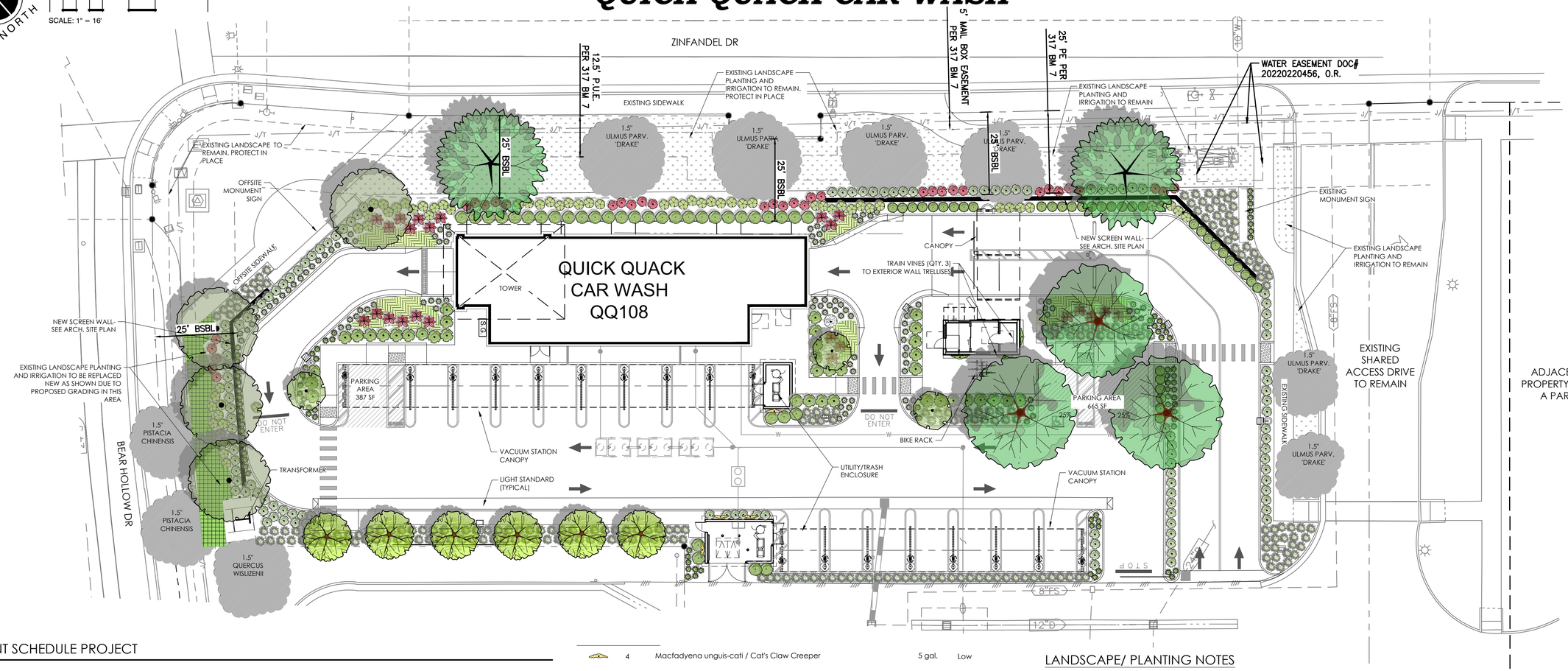

PLANT SCHEDULE PROJECT

SYMBOL	QTY	BOTANICAL / COMMON NAME	CONT	WUCOLS	MATURE SIZE (H X W)
TREES					
	6	Acer rubrum 'Armstrong Gold' / Armstrong Gold Maple	15 gal.	Moderate	45' x 15'
	3	Magnolia grandiflora 'Little Gem' / Little Gem Dwarf Southern Magnolia	15 gal.	Moderate	20' x 12'
	4	Olea europaea 'Swan Hill' / Swan Hill Olive	15 gal.	Low	30' x 20'
	2	Ulmus x 'Morton Glossy' / Triumph™ Elm	24" box	Moderate	50' x 35'
	3	Zelkova serrata 'Village Green' / Village Green Japanese Zelkova	24" box	Moderate	40' x 30'
SHRUBS					
	105	Anigozanthos x 'Bush Ranger' / Bush Ranger Kangaroo Paw	5 gal.	Low	2' x 2'
	37	Callistemon viminalis 'Little John' / Little John Weeping Bottlebrush	5 gal.	Low	3` X 4`
	117	Nandina domestica 'Gulf Stream' / Gulf Stream Heavenly Bamboo	5 gal.	Low	3` x 3`
	35	Olea europaea 'Montra' / Little Ollie® Olive	5 gal.	Low	4` x 4`
	24	Phormium tenax 'Firebird' / Fire Bird Flax	5 gal.	Low	4` x 4`
	36	Punica granatum 'Nana' / Dwarf Pomegranate	5 gal.	Low	3` x 3`
	35	Salvia greggii `Hot Lips` / Autumn Sage	15 gal.	Low	3` x 3`
	62	Spiraea x bumalda 'Monhub' / Limemound® Spirea	5 gal.	Low	3` x 3`
PERENNIALS/GRASSES					
	86	Dianella revoluta 'DTN03' / Baby Bliss™ Flax Lily	5 gal.	Low	3' x 2'
	238	Lomandra longifolia 'Roma 13' / Platinum Beauty® Variegated Mat Rush	5 gal.	Low	3` x 3`
VINES/ESPALLIERS					
	4	Macfadyena unguis-cati / Cat's Claw Creeper	5 gal.	Low	
	3	Pandorea jasminoides / Bower Vine	5 gal.	Moderate	

SYMBOL	QTY	BOTANICAL / COMMON NAME	CONT	WUCOLS	MATUI
GROUND COVERS					
	22	Myoporum parvifolium / Trailing Myoporum	1 gal.	Low	6" X 6'
	86	Rosa x 'Meisentmil' / Lemon Drift® Rose	1 gal.	Low	2' X 2.5

EXISTING PLANT LEGEND

EXISTING TREE TO REMAIN

Water Efficient Landscape Worksheet

HYDROZONE/PLANTING DESCRIPTION	PLANT FACTOR (PF)	IRRIG. METHOD	IRRIG. EFFICIENCY (IE)	ETAF (PF/IE)	LANDSCAPE AREA (Sq. Ft.)	ETAF x AREA	ESTIMATED TOTAL WATER USE
REGULAR LANDSCAPE AREA							
LOW WATER USE (SHRUBS,GC)	0.3	DRIP	0.81	0.37	11,762	4,356	135,855
MODERATE WATER USE (TREES)	0.5	BUBBLERS	0.81	0.62	120	74	2,310
				TOTALS	11,882	4,430	138,166

ETAF Calculations

Total ETAF x Area	4,430
Total Area	11,882
Average ETAF	37%

Note:
1. Average ETAF for Regular Landscape Areas must be below .55 for residential areas and .45 for non-residential areas.

Maximum Applied Water Allowance (MAWA). MAWA= (ETo) (Conversion factor) ((ETAF)(Landscape Area)) + ((1-ETAF) x SLA)
(50.3) (.62) (.45 x 11,882) + (1-.45) X 0) = 166748 GAL.

Estimated Total Water use (ETWU). ETWU= (ETo)) (Conversion factor) ((ETAF) (Area))
(50.3) (.62) (4,430) = 138166 GAL.

LANDSCAPE/ PLANTING NOTES

1. All landscape areas shall receive a minimum 3" layer of organic wood chip mulch (to match existing mulch in shopping center)
2. Preserve and protect all offsite existing trees and plants (to remain) to the fullest extent possible.
3. All new plant material shall be irrigated with drip irrigation and a smart controller. Landscape Plans will comply with City of Rancho Cordova Water Conservation Standards.
4. Root barriers 24 inches deep and 10-feet in length centered on trunks shall be installed for all trees planted within 10' of public sidewalks,curbs and permanent structures.
5. All non-seeded landscape areas shall receive a pre-emergent application.

PARKING LOT SHADE CALCULATIONS

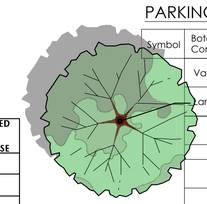

Symbol	Botanical Name/ Common Name	Qty. @ full shade (Sq. Ft.)	Qty. @ 3/4 Shade (Sq. Ft.)	Qty. @ 1/2 shade (Sq. Ft.)	Qty. @ 1/4 shade (Sq. Ft.)	Total (Sq. Ft.)
	Vacuum Canopy	-	-	-	-	173 SF
	Large Shade Tree	0 @ 962 SF (35')	0 @ 722 SF	0 @ 481SF	2 @ 240 SF (480)	480 SF
					TOTAL SHADE PROVIDED	653 SF
	Parking Lot (see hatched area on plan)				TOTAL PARKING AREA =	1,052 SF
					SHADE AREA REQUIRED (50%) =	526 SF
					TOTAL SHADE PROVIDED =	653 SF
					PERCENT SHADE =	62%

TREE CALCULATIONS

TOTAL TREES:	18
24" BOX TREES REQUIRED (25%):	5
24" BOX TREES PROVIDED :	5
EVERGREEN SPECIES REQUIRED (30%):	6
EVERGREEN SPECIES PROVIDED :	7

COMPLIANCE STATEMENT

I have complied with the criteria of the ordinance and applied them for the efficient use of water in the landscape design plan.

Rodney Staccalot 8-11-25

OLIVE STREET LANDSCAPE ARCHITECTURE
P.O. Box 2083
Petaluma CA 94952
707-280-8990
OliveStreetLandscape.com
rod@olivestreetlandscape.com

No.	Date	By	Ckd.	Appr.	Revision

Title: RENDERED PRELIMINARY LANDSCAPE PLAN
QUICK QUACK CAR WASH NO. 26-626
SWC ZINFANDEL DR & BEAR HOLLOW DR
RANCHO CORDOVA, CALIFORNIA 95670

For: QUICK QUACK CAR WASH
6020 WEST OAKS BLVD, SUITE 300
ROCKLIN, CA 95765

LICENSED LANDSCAPE ARCHITECT
RODNEY SCACCALOTI No. 4262
Signature
5-11-25
Renewal Date
Date
STATE OF CALIFORNIA

Scale: Horizontal 1"=16' Vertical N/A

Designed —
Drawn —
Checked —
Approved —
Date 8/12/25

Barghausen Consulting Engineers, LLC.
18215 72nd Avenue South
Kent, WA 98032
425.251.6222 barghausen.com

Job Number 23521
Sheet L1A

C:\Users\17072\OneDrive\Documents\BUSINESS\PROJECTS\QUICK QUACK\RANCHO CORDOVA 26-626\DWG\L1-LANDSCAPE PLAN.dwg 9/23/2025 10:58 AM 17072

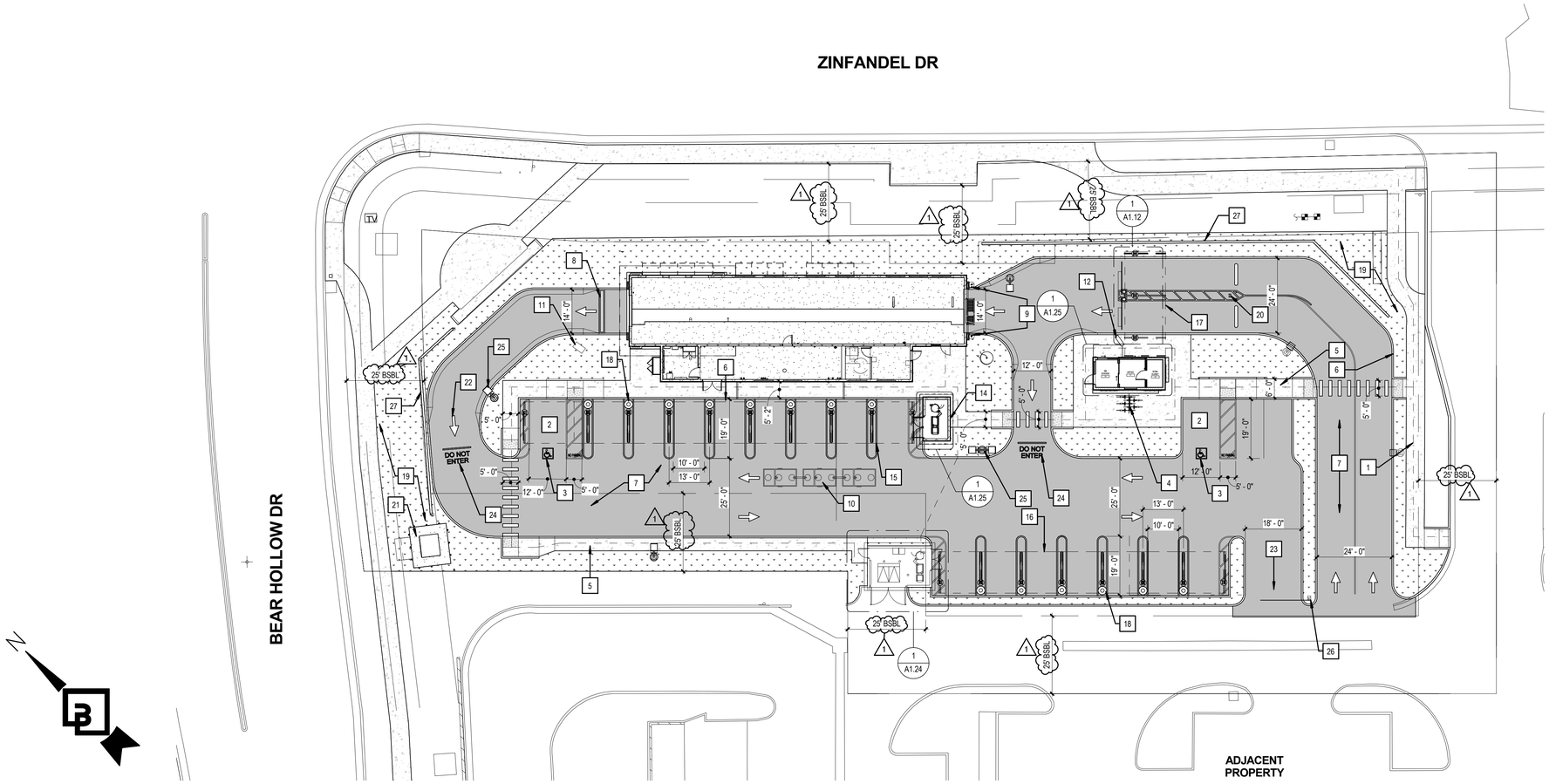

1 ACCESSIBLE PATH OF TRAVEL SHOWN DASHED PER ANSI A117.1 CHAPTER 4.
2 VAN ACCESSIBILITY PARKING STALL. PAINT ACCESSIBLE LOADING ZONE WITH 4" WIDE STRIPING WITH TWO COATS OF HIGHWAY BLUE PAVEMENT MARKING PAINT. PAINT WORDS "NO PARKING" IN 12" HIGH LETTERS WITHIN THE LOADING ZONE. SEE DETAIL 12/A0.10
3 INTERNATIONAL SYMBOL AT PARKING STALL. (TYPICAL) SEE DETAIL 6/A0.10
4 BICYCLE RACK. SEE DETAIL 13/A1.30
5 4" THICK CONCRETE WALK WITH MEDIUM BROOM FINISH, PERPENDICULAR TO PATH OF TRAVEL. SLOPE NOT TO EXCEED 5% IN DIRECTION OF TRAVEL. CROSS SLOPE NOT TO EXCEED 2%.
6 6" CONCRETE CURB OR CURB AND GUTTER (TYPICAL). SEE CIVIL DRAWINGS (TYPICAL)
7 CONCRETE DRIVE. SEE CIVIL DRAWINGS (TYPICAL)
8 HEAVY DUTY 12" WIDE NEENAH FOUNDRY TRENCH DRAIN, OR OWNER APPROVED EQUIVALENT. SEE CIVIL DRAWINGS.
9 6" CONCRETE FILLED PIPE BOLLARD AT ENTRANCE (TYPICAL). SEE DETAIL 8/A1.30
10 UNDERGROUND RECLAIM TANKS. SEE CIVIL AND PLUMBING DRAWINGS.
11 WAIT/GO SIGN.
12 MENU BOARD.
14 VACUUM EQUIPMENT ENCLOSURE. SEE SHEET A105
15 VACUUM CANOPY. SEE 1/A1.22.
16 VACUUM CANOPY 2. SEE 3/A104.
17 PAY CANOPY. SEE SHEET A1.12
18 TRASH RECEPTACLES (TYPICAL). SEE DETAIL 11/A1.30
19 LANDSCAPING.SEE LANDSCAPE DRAWINGS
20 LICENSE PLATE RECOGNITION, CAMERAS.
21 ELECTRICAL TRANSFORMER. VERIFY EXACT LOCATION WITH ELECTRICAL COMPANY.
22 DIRECTIONAL ARROW PAVEMENT MARKING. SEE DETAIL 1/A1.30 (TYPICAL)
23 "STOP" PAVEMENT MARKING. SEE DETAIL 2/A1.30 (TYPICAL)
24 "DO NOT ENTER" PAVEMENT MARKING. SEE DETAIL 3/A1.30 (TYPICAL)
25 LED SITE LIGHTS. SEE DETAIL 6/A1.30 & PHOTOMETRIC DRAWING. (TYPICAL)
26 AUTOMATIC GATE ARM.
27 NEW 2'-0" MIN - 3'-0" MAX, SCREENING WALL.

PARKING ANALYSIS

9'-0" X 19'-0" STANDARD STALL	2
12'-0" X 19'-0" ADA STALL	1
10'-0" X 19'-0" STANDARD VACUUM STALL	15
12'-0" X 19'-0" ADA VACUUM STALL	1
PARKING STALLS	19

SITE PLAN — 1" = 20'-0" — 1

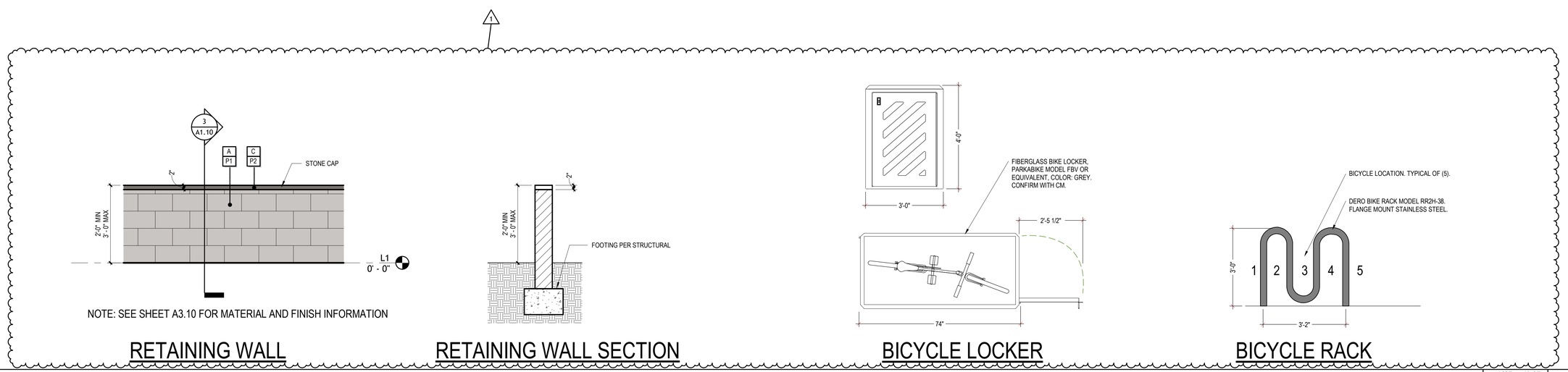

SITE DETAILS — 1/2" = 1'-0" — 2

Quick Quack CAR WASH
6020 WEST OAKS BLVD, SUITE 300, ROCKLIN, CA 95765

Barghausen Consulting Engineers, Inc.
18215 72nd Avenue South
Kent, WA 98032
425.251.6222
barghausen.com

STATE OF CALIFORNIA
DANIEL BRIAN GOALWIN
C-18865
REN. 8/31/21
LICENSED ARCHITECT

QUICK QUACK CAR WASH NO.26-626
SWC ZINFANDEL DR & BEAR HOLLOW DR
RANCHO CORDOVA, CALIFORNIA 95670

REVISIONS

#	DATE	DESCRIPTION
1	08-13-25	Entitlement Comments

ENTITLEMENT SET

DESIGNED BY:	QQ
APPROVED BY:	DG
DRAWN BY:	MB
CHECKED BY:	MU
DATE 04/29/25	JOB NUMBER 23521

SITE PLAN

A1.10

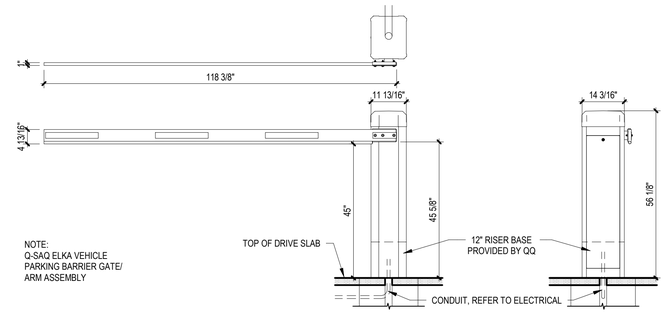

STACKING LANE GATES - P 3000 | 1/2" = 1'-0" | 4

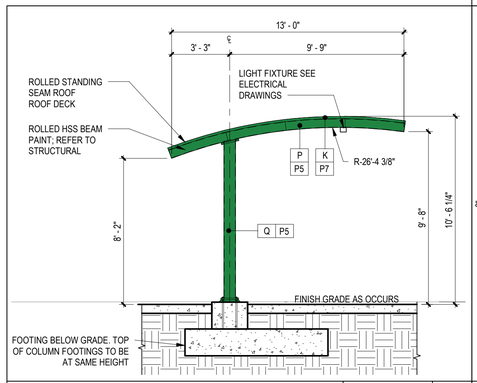

CANOPY SECTION | 1/4" = 1'-0" | 5

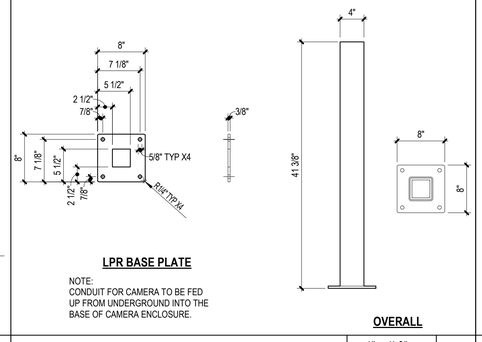

LPR CAMERA HOUSING BASE AND TUBE | 1" = 1'-0" | 3

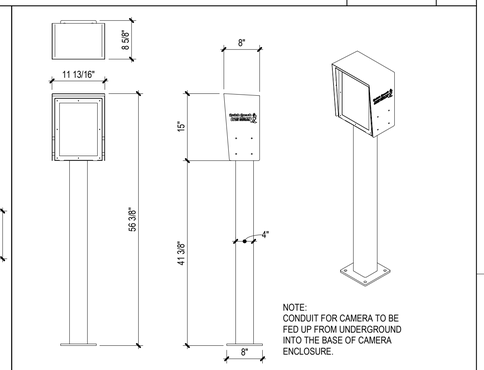

LPR CAMERA HOUSING BASE AND TUBE | 3/4" = 1'-0" | 2

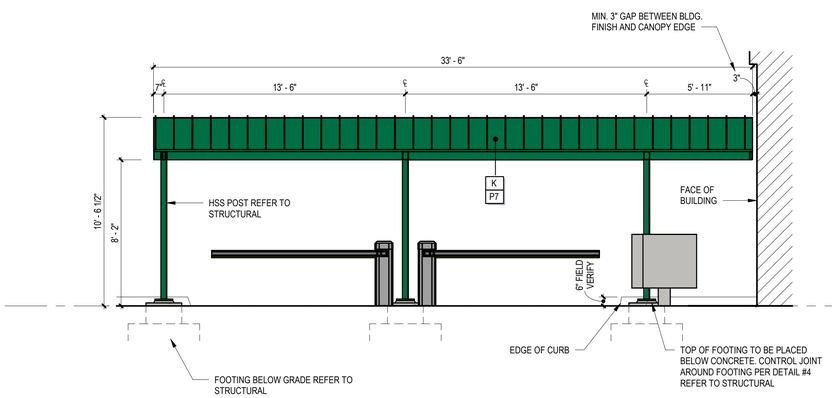

REFER TO A3.10 AND A3.11
EXTERIOR ELEVATIONS FOR
COLOR AND MATERIAL LEGEND

CANOPY ELEVATION | 1/4" = 1'-0" | 6

#	KEYNOTE DESCRIPTION
1	2'-0" FROM LPR CAMERA TO PIPE BOLLARD.
2	CONDUIT FOR CAMERA NEEDS TO BE FED UP FROM UNDERGROUND INTO THE BASE OF THE CAMERA ENCLOSURE.
3	SAW CUT LOOP DETECTOR WITH THE ENTRY SIDE DIRECTLY UNDER THE GATE ARM.
4	PROVIDE (2) 1" CONDUIT TO MENU BAORD.
5	11"x72" RUBBER SPEED BUMP W/6" ROUNDED END CAP, CENTERED ON PIPE BOLLARDS. PROVIDED BY QUICK QUACK, INSTALLED BY G.C.
6	4" DIAMETER STEEL PIPE BOLLARDS.
7	LPR CAMERA. SEE DETAIL 2/A1.12.
8	OUTLINE OF STEEL CANOPY ABOVE.
9	CANOPY COLUMN.
10	12"x72" SENSOR LOOP DIRECTORS. INSTALL LOOP AT 1-1/2" BELOW T.O. PAVEMENT.
11	AUTOMATIC GATE ARM. SEE DETAILS 4/A1.12.
12	3'-0" WIDE DRIVEWAY LANES STRIPING.
13	DIGITAL MENU BOARD.
14	PLANTING TRELLIS, REFFER TO ELEVATIONS.

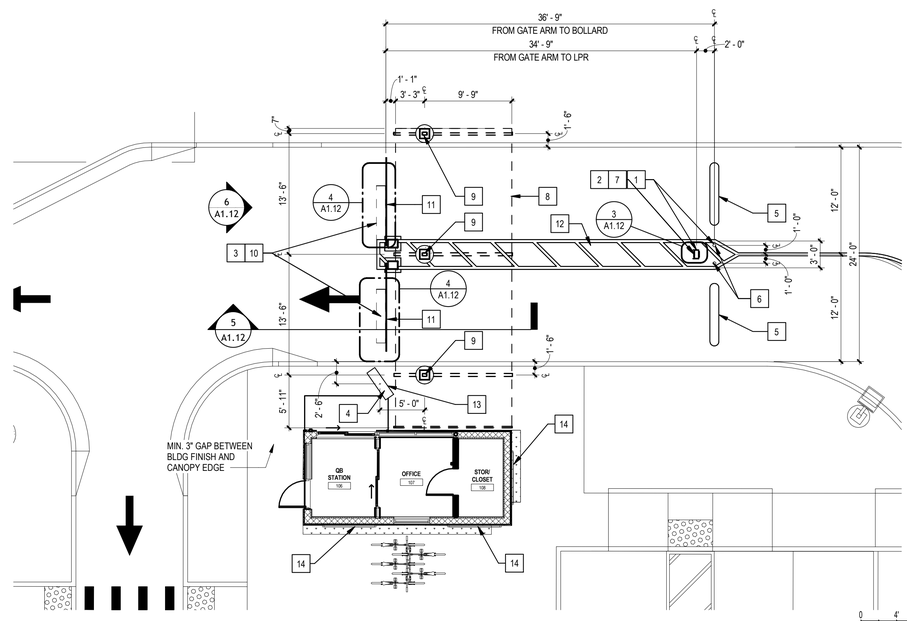

REFER TO A3.10 AND A3.11
EXTERIOR ELEVATIONS FOR
COLOR AND MATERIAL LEGEND

LPR CANOPY FLOOR PLAN | 1/8" = 1'-0" | 1

Quick Quack CAR WASH
6020 WEST OAKS BLVD, SUITE 300, ROCKLIN, CA 95765

Barghausen Consulting Engineers, Inc.
18215 72nd Avenue South
Kent, WA 98032
425.251.6222
barghausen.com

QUICK QUACK CAR WASH NO. 26-626
SWC ZINFANDEL DR & BEAR HOLLOW DR
RANCHO CORDOVA, CALIFORNIA 95760

REVISIONS

#	DATE	DESCRIPTION

ENTITLEMENT SET

DESIGNED BY:	QQ
APPROVED BY:	KS
DRAWN BY:	MB/GM
CHECKED BY:	MU
DATE	04/28/25
JOB NUMBER	23521

LICENSE PLATE RECOGNITION (LPR) DETAILS

A1.12

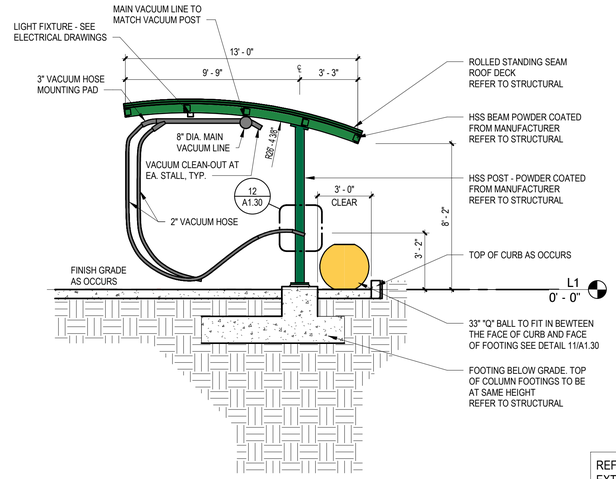

REFER TO A3.10 AND A3.11 EXTERIOR ELEVATION FOR COLOR AND MATERIAL LEGEND

VACUUM CANOPY SECTION — 1/4" = 1'-0" — 3

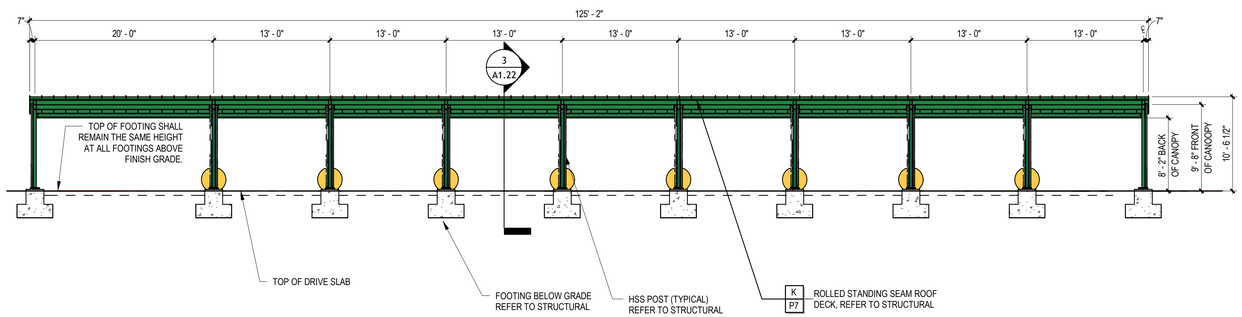

REFER TO A3.10 AND A3.11 EXTERIOR ELEVATION FOR COLOR AND MATERIAL LEGEND

ELEVATION - NORTH — 1/8" = 1'-0" — 2

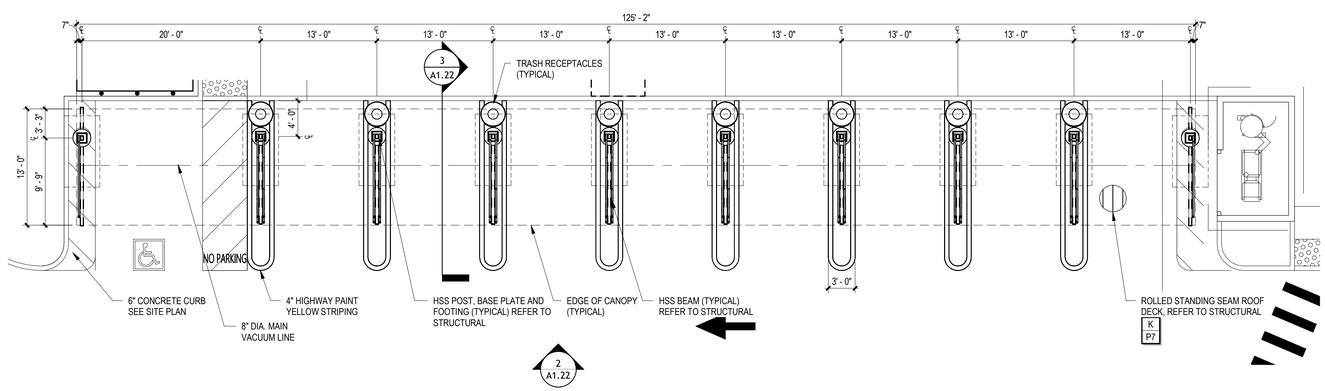

REFER TO A3.10 AND A3.11 EXTERIOR ELEVATION FOR COLOR AND MATERIAL LEGEND

FLOOR PLAN — 1/8" = 1'-0" — 1

Quick Quack CAR WASH
6020 WEST OAKS BLVD, SUITE 300, ROCKLIN, CA 95765

Barghausen Consulting Engineers, Inc.
18215 72nd Avenue South
Kent, WA 98032
425.251.6222
barghausen.com

STATE OF CALIFORNIA
DANIEL BRIAN GOALWIN
C-18865
REN. 8/31/25
LICENSED ARCHITECT

QUICK QUACK CAR WASH NO.26-626
SWC ZINFANDEL DR & BEAR HOLLOR DR
RANCHO CRODOVA, CALIFORNIA 95760

REVISIONS

#	DATE	DESCRIPTION

ENTITLEMENT SET

DESIGNED BY:	QQ
APPROVED BY:	KS
DRAWN BY:	MB/GM
CHECKED BY:	MU
DATE	4/29/25
JOB NUMBER	23521

VACUUM CANOPY

A1.22

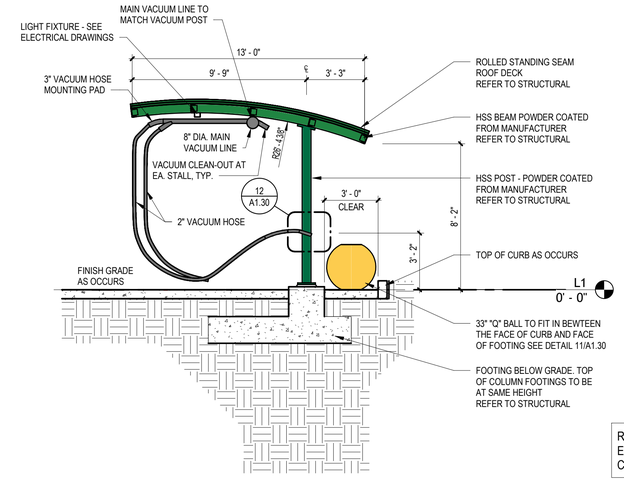

REFER TO A3.10 AND A3.11 EXTERIOR ELEVATION FOR COLOR AND MATERIAL LEGEND

VACUUM CANOPY SECTION 1/4" = 1'-0" 3

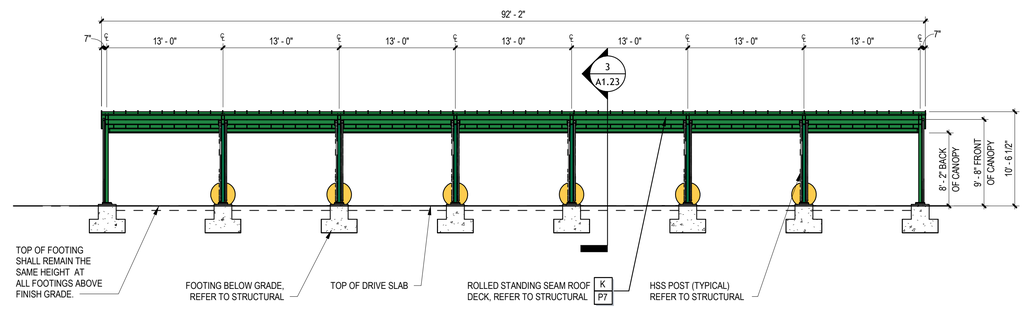

REFER TO A3.10 AND A3.11 EXTERIOR ELEVATION FOR COLOR AND MATERIAL LEGEND

ELEVATION - SOUTH 1/8" = 1'-0" 2

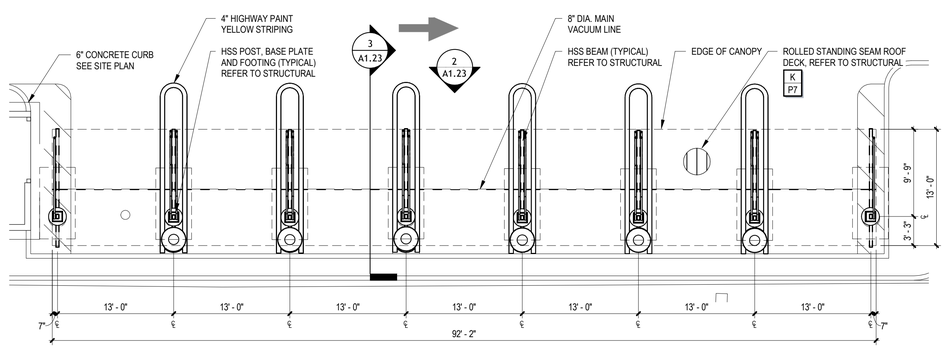

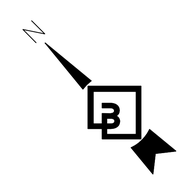

REFER TO A3.10 AND A3.11 EXTERIOR ELEVATION FOR COLOR AND MATERIAL LEGEND

FLOOR PLAN 1/8" = 1'-0" 1

Quick Quack CAR WASH
6020 WEST OAKS BLVD, SUITE 300, ROCKLIN, CA 95765

Barghausen Consulting Engineers, Inc.
18215 72nd Avenue South
Kent, WA 98032
425.251.6222
barghausen.com

STATE OF CALIFORNIA
DANIEL BRIAN GOALWIN
C-18865
REN. 6/31/25
LICENSED ARCHITECT

QUICK QUACK CAR WASH NO.26-626
SWC ZINFANDEL DR & BEAR HOLLOR DR
RANCHO CRODOVA, CALIFORNIA 95760

REVISIONS

#	DATE	DESCRIPTION

ENTITLEMENT SET

DESIGNED BY:	QQ
APPROVED BY:	KS
DRAWN BY:	MB/GM
CHECKED BY:	MU
DATE: 4/29/25	JOB NUMBER 23521

VACUUM CANOPY

A1.23

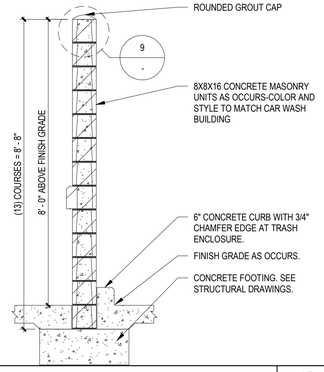

WALL SECTION 1/2" = 1'-0" 10

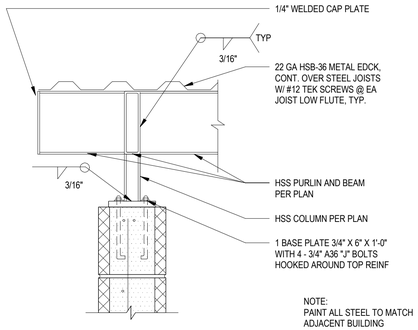

ROOF SLEEVE HINGE DETAIL 1 1/2" = 1'-0" 7



ROOF PLAN 1/4" = 1'-0" 2

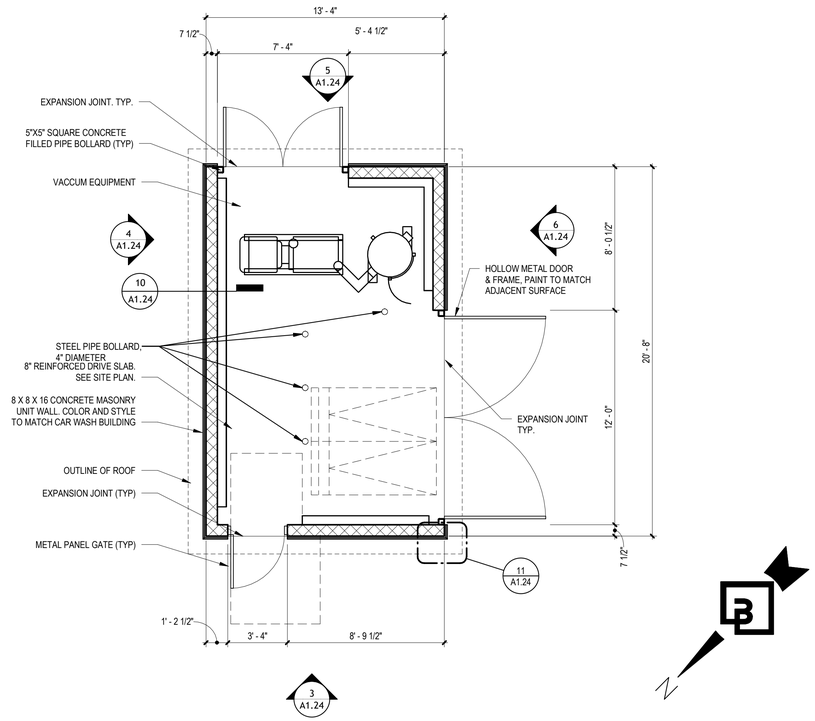

FLOOR PLAN 1/4" = 1'-0" 1

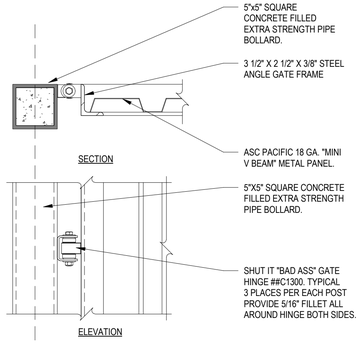

TRASH ENCLOSURE GATE HINGE 2 1 1/2" = 1'-0" 11

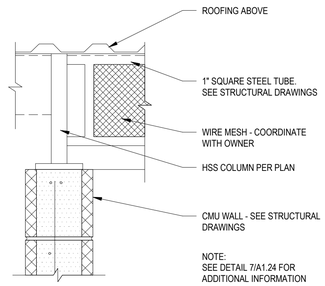

ROOF MESH DETAIL 1 1/2" = 1'-0" 8

ACCESS NOTES

1. ACCESS GATE SHALL BE EQUIPPED WITH SINGLE EFFORT. NON-GRASP HARDWARE CENTERED BETWEEN 34" AND 44" ABOVE FLOOR.
2. THE OPENING FORCE FOR ACCESS GATE SHALL NOT EXCEED 5 LBS.
3. IF THE ACCESS GATE HAS A CLOSER, THE CLOSER SHALL BE ADJUSTED SO THAT FROM AN OPEN POSITION 90 DEGREES THE TIME REQUIRED TO MOVE THE DOOR TO A POSITION OF 12 DEGREES FROM THE LATCH IS 5 SECONDS MINIMUM PER 2016 IBC
4. ACCESS GATE LANDING SHALL HAVE A MAXIMUM SLOPE NOT TO EXCEED 2% IN ANY DIRECTION.
5. BOTTOM 10" OF ACCESS SHALL BE OF A SMOOTH SURFACE
6. PROVIDE LOCK FOR ACCESS GATE AS REQUESTED BY OWNER
7. PROVIDE CLEARANCES FOR ACCESS GATE AS SHOWN BELOW:
8. OPERABLE PARTS SHALL BE OPERABLE WITH ONE HAND AND SHALL NOT REQUIRE TIGHT GRASPING, PINCHING OR TWISTING OF THE WRIST PER 2016 IBC
9. SWINGING DOOR AND GATE SURFACES WITHIN 10" OF FLOOR OR GROUND MEASURED VERTICALLY SHALL HAVE A SMOOTH SURFACE ON THE PUSH SIDE EXTENDING FULL WIDTH OF THE DOOR OR GATE PER 2016 IBC.

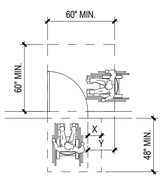

X=12" CLEAR SPACE
Y=24" CLEAR SPACE

ACCESS NOTES 1/4" = 1'-0" 12

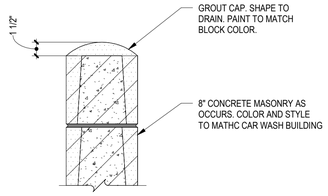

WALL CAP DETAIL 1 1/2" = 1'-0" 9

1. PAINT ALL STEEL TO MATCH ADJACENT BUILDING COLORS, TYP.
2. REFER TO A3.10 AND A3.11 EXTERIOR ELEVATION FOR COLOR AND MATERIAL LEGEND

GENERAL NOTES - PLAN NTS

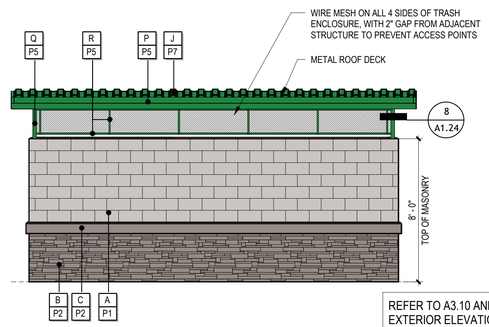

REFER TO A3.10 AND A3.11 EXTERIOR ELEVATIONS FOR COLOR AND MATERIAL LEGEND

ELEVATION - NORTH 1/4" = 1'-0" 4

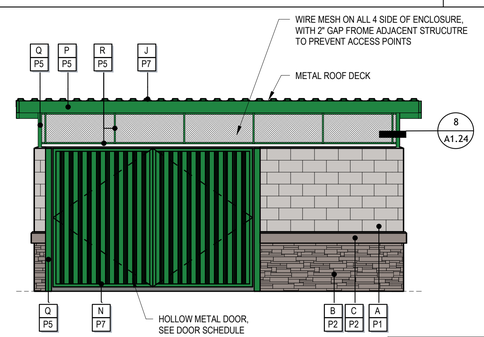

REFER TO A3.10 AND A3.11 EXTERIOR ELEVATIONS FOR COLOR AND MATERIAL LEGEND

ELEVATION - SOUTH 1/4" = 1'-0" 6

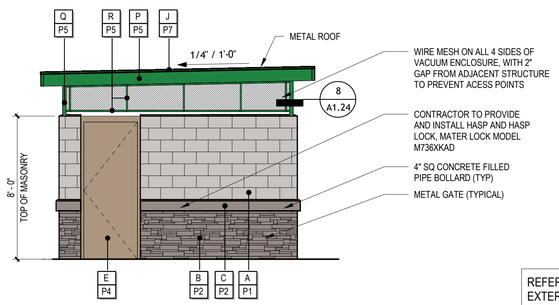

REFER TO A3.10 AND A3.11 EXTERIOR ELEVATIONS FOR COLOR AND MATERIAL LEGEND

ELEVATION - WEST 1/4" = 1'-0" 3

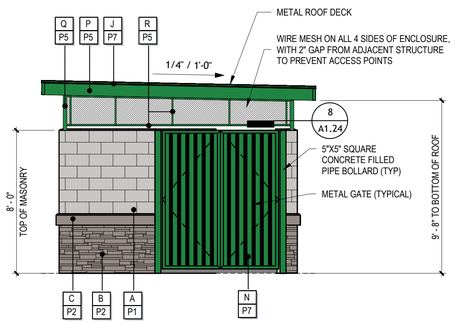

REFER TO A3.10 AND A3.11 EXTERIOR ELEVATIONS FOR COLOR AND MATERIAL LEGEND

ELEVATION - EAST 1/4" = 1'-0" 5

Quick Quack CAR WASH
6020 WEST OAKS BLVD, SUITE 300, ROCKLIN, CA 95765

Barghausen Consulting Engineers, Inc.
18215 72nd Avenue South
Kent, WA 98032
425.251.6222
barghausen.com

STATE OF CALIFORNIA
DANIEL BRIAN GOALWIN
C-18865
REN. 8/31/25
LICENSED ARCHITECT

QUICK QUACK NO-26-626
SWC ZINFANDEL DR & BEAR HOLLOW DR
RANCHO CORDOVA, CALIFORNIA 95760

REVISIONS

#	DATE	DESCRIPTION

ENTITLEMENTS

DESIGNED BY:	QQ
APPROVED BY:	DH
DRAWN BY:	MB
CHECKED BY:	MU
DATE	04/29/25
JOB NUMBER	23521

VACUUM AND TRASH ENCLOSURE

A1.24

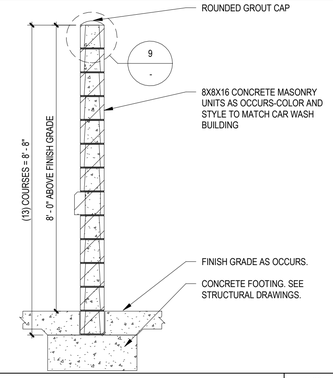

WALL SECTION 1/2" = 1'-0" 10

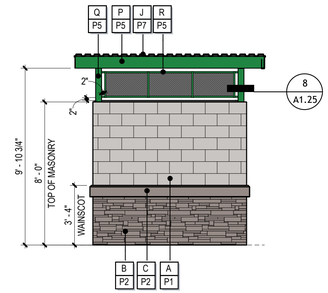

ELEVATION - SOUTH 1/4" = 1'-0" 6

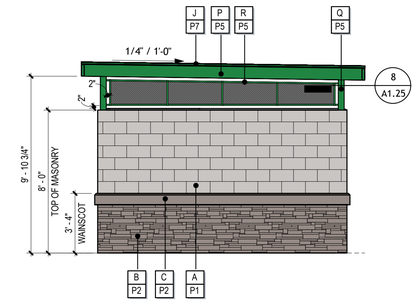

ELEVATION - EAST 1/4" = 1'-0" 5

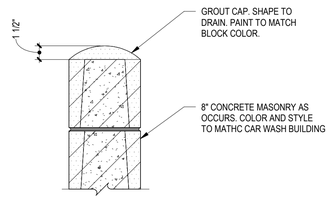

WALL CAP 1 1/2" = 1'-0" 9

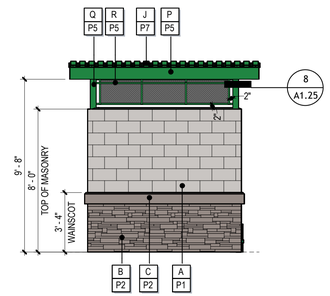

ELEVATION - NORTH 1/4" = 1'-0" 4

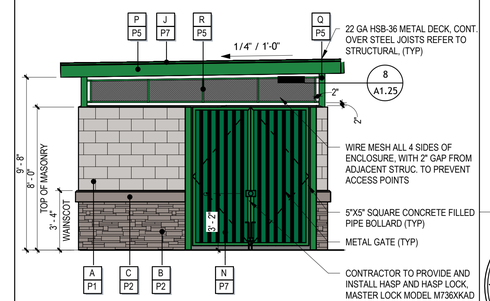

ELEVATION - WEST 1/4" = 1'-0" 3

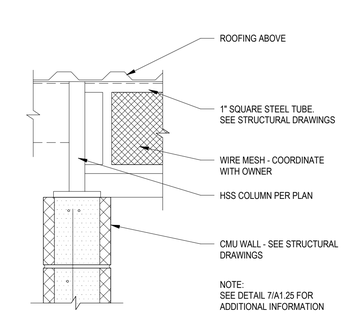

ROOF MESH DETAIL 1 1/2" = 1'-0" 8

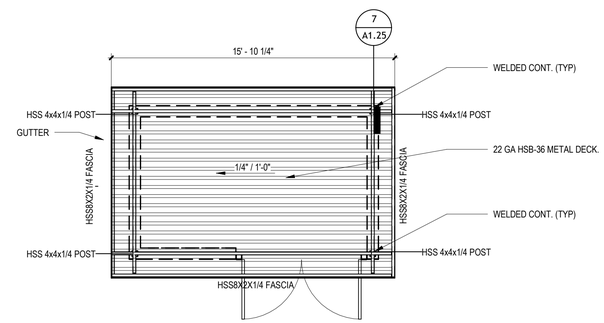

ROOF PLAN 1/4" = 1'-0" 2

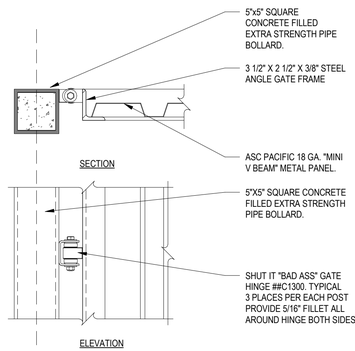

GATE HINGE 1 1/2" = 1'-0" 11

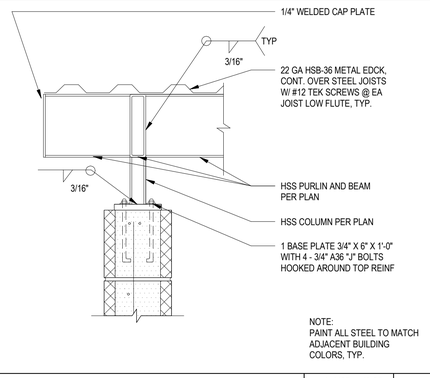

ROOF SLEEVE HINGE DETAIL 1 1/2" = 1'-0" 7

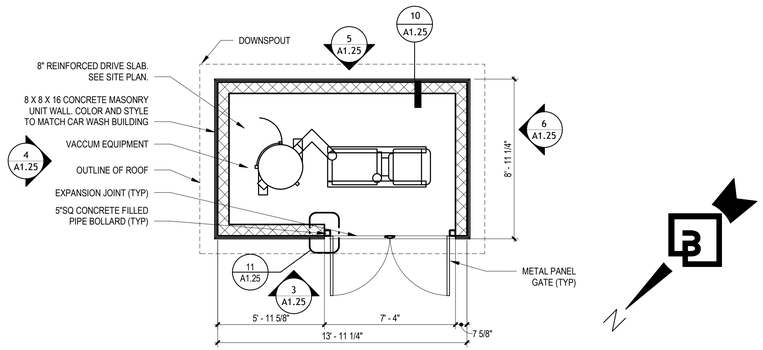

FLOOR PLAN 1/4" = 1'-0" 1

Quick Quack CAR WASH
6020 WEST OAKS BLVD, SUITE 300, ROCKLIN, CA 95765

Barghausen Consulting Engineers, Inc.
18215 72nd Avenue South
Kent, WA 98032
425.251.6222
barghausen.com

STATE OF CALIFORNIA
DANIEL BRIAN COALWIN
C-18865
REN. 8/31/25
LICENSED ARCHITECT

QUICK QUACK CAR WASH NO. 26-626
SWC ZINFANDEL & BEAR HOLLOW DR
RANCHO CORDOCA CALIFORNIA

REVISIONS

#	DATE	DESCRIPTION

ENTITLEMENT SET

DESIGNED BY:	QQ
APPROVED BY:	DH
DRAWN BY:	MB
CHECKED BY:	MU
DATE 04/29/25	JOB NUMBER 23521

VACUUM ENCLOSURE

A1.25

#	KEYNOTE DESCRIPTION
1	CONVEYOR TRENCH. SLOPE AT 1/4" PER FOOT TO DRAIN.
2	UTILITY TRENCH WITH GRATE. SLOPE BOTTOM TO DRAIN.
3	3'-4" WIDE X 2'-2" DEEP OPEN FOR ACCESS TO UTILITY TRENCH, 1X1 FIBERGLASS GRATE. CONTRACTOR TO PROVIDE COVER - MATCH UTILITY TRENCH
4	TRENCH DRAIN
5	ROOF ACCESS LADDER.
6	EMPLOYEE LOCKERS. (TOTAL OF 3 - 1 ADA ACCESSIBLE). SEE DETAIL 19/A6.22 - CONTRACTOR SUPPLIED AND INSTALLED.
7	WALL MOUNTED ENCLOSED FIRE EXTINGUISHER. - 2A-10BC.(TYPICAL)
8	ROOF DRAIN LEADER (TYPICAL). SEE PLUMBING PLANS.
9	ELECTRICAL SERVICE SWITCHGEAR. SEE ELECTRICAL DRAWINGS.
10	CUT RECESS IN SLAB FOR TIRE SENSOR SWITCH. (TYPICAL) QQ TO CONFIRM LOCATION.
11	HOSE BIB IN RECESS BOX. SEE PLUMBING DRAWINGS.
12	6" CONCRETE FILLED PIPE BOLLARD AT ENTRACE. (TYPICAL)
13	OUTLINE OF ROOF ABOVE.
14	WALL MOUNTED CANOPY ABOVE. (TYPICAL)
15	3'-0" X 3'-0" RECLAIM CLEAN-OUT. SEE STRUCTURAL DRAWINGS.
16	EMERGENCY STOP BUTTONS. LOCATE PER QUICK QUACK REPRESENTATIVE. SEE ELECTRICAL DRAWINGS FOR LOCATIONS.
17	4" FLOOR DRAIN SEE PLUMBING.
18	EMPLOYEE LOUNGE REFRIGERATOR.
19	CONTRACTOR SUPPLIED AND INSTALLED EYE WASH STATION. SEE EQUIPMENT PLAN SHEET A2.14 AND PLUMBING DRAWINGS.
20	6" SWEEPS FROM UTILITY TRENCH TO EQUIPMENT ROOM VERIFY WITH OWNER FOR EXACT LOCATION.
21	2'-0" X 5'-6" X 4" TALL CONCRETE "HOUSE CLEANING PAD" FOR MCC PLANEL. SEE STRUCTURAL DRAWINGS.
22	3/4" X 2 1/2" WIDE RECESS IN SLAB FOR DRAINAGE EXTEND PAST EXIT OPENING 1'-0" MINIMUM.
23	32" WIDE X 16" HIGH AIR VENT. SEE EXTERIOR ELEVATIONS.
24	OVERFLOW DRAIN. SEE PLUMBING.
25	NEED CHASES TO EACH VACUUM ENCLOSURE. LONG SWEEPS ONLY. GC TO INSTALL AND PULL 3/4" PEX LINE FROM EQUIPMENT ROOM TO ENCLOSURES WOUND UP TO 10' COIL ON EACH END. SCHEDULE 40 SWEEPS.

SLAB PLAN KEYNOTES

GENERAL NOTES

1. REFER TO WALL LEGEND FOR PARTITION TYPES.
2. THE APPROVED AND STAMPED CONSTRUCTION DOCUMENTS SHALL REMAIN ON SITE AT ALL TIMES
3. REFER TO SHEET A7.10 FOR DOOR SCHEDULE AND SHEET A7.11 FOR WINDOW SCHEDULE.
4. IT IS THE INTENT THAT THIS PROJECT IS IN COMPLIANCE WITH ALL FEDERAL, STATE, AND LOCAL CODES AND REGULATIONS. THE GENERAL CONTRACTOR SHALL NOTIFY THE ARCHITECT IMMEDIATELY UPON THE DISCOVERY OF ANY DISCREPANCIES BETWEEN THE CONSTRUCTION DOCUMENTS. ANY WORK IN QUESTION SHALL NOT COMMENCE UNTIL WRITTEN CLARIFICATION IS ISSUED BY THE ARCHITECT. REFER TO A2.14 FOR EQUIPMENT PLAN.
5. UNLESS NOTED OTHERWISE, MASONRY CONTROL JOINTS SHALL BE LOCATED SUCH THAT NO STRAIGHT RUN OF MASONRY WALL EXCEED 24'-0". REFER TO STRUCTURAL DWG'S.
7. REFER TO A2.40 FOR INTERIOR FINISH SCHEDULE.
8. EXIT DOORS SHALL BE OPERABLE FROM THE INSIDE WITHOUT THE USE OF A KEY OR ANY SPECIAL KNOWLEDGE.
9. GC TO COORDINATE ALL REQUIRED BLOCKING FOR WALL HUNG EQUIPMENT, SHELVES, LIGHTING, ETC. FOR PROPER INSTALLATION HEIGHTS.
10. TACTILE EXITS SIGNS SHALL BE REQUIRED AT THE FOLLOWING LOCATIONS:

    A. WHEREVER BASIC IBC PROVISIONS REQUIRE EXIT SIGNS FROM A ROOM OR AREA TO CORRIDOR OR HALLWAY. THE TACTILE SIGN SHALL HAVE THE WORDS, "EXIT ROUTE."
    B. EACH GRADE-LEVEL EXIT DOOR. THE TACTILE EXIT SIGN SHALL HAVE THE WORD, "EXIT."

DIMENSIONS NOTES:

- IN NO CASE SHALL WORKING DIMENSIONS BE SCALED FROM PLANS, SECTIONS OR DETAILS ON DRAWINGS.
- ALL DIMENSIONS TO OPENINGS ARE TO FACE OF MASONRY UNLESS OTHERWISE NOTED.
- ALL DIMENSIONS TO STUD WALL PARTITIONS ARE TO THE FACE OF STUD UNLESS OTHERWISE NOTED.
- GRID LINES ARE TO FACE OF MASONRY.
- FINISH FLOOR ELEVATIONS NOTED ARE REFERENCED FROM DATUM POINT 0'-0" AT EQUIPMENT ROOM FINISH FLOOR AT DOOR THRESHOLD.
- ALL DIMENSIONS SHALL BE VERIFIED IN THE FIELD PRIOR TO FABRICATION OF ANY INSTALLATION.
- DIMENSIONS ARE NOT ADJUSTABLE WITHOUT APPROVAL OF ARCHITECT IN WRITING.
- ALL DIMENSIONS SHALL BE VERIFIED IN THE FIELD PRIOR TO FABRICATION OF ANY INSTALLATION.
- DIMENSIONS ARE NOT ADJUSTABLE WITHOUT APPROVAL OF ARCHITECT IN WRITING.
- MINIMUM AND MAXIMUM DIMENSIONS AND SLOPES AS REQUIRED FOR DISABLED ACCESS ARE TO TAKE PRECEDENCE IN ALL CASES OF CONFLICT. CODE REQUIRED MINIMUMS AND MAXIMUM ARE TO BE EXCEEDED WHERE POSSIBLE AND WHERE NOTED. NOTIFY ARCHITECT OF ANY DIMENSIONAL DISCREPANCIES PRIOR TO CONSTRUCTION.
- DIMENSIONS AND GRAPHIC REPRESENTATIONS OCCURRING ON LARGER DRAWINGS SHALL TAKE PRECEDENCE OVER SMALLER SCALE DRAWINGS.

GENERAL NOTES

SYMBOL	DESCRIPTION
	CMU WALL CONSTRUCTION - REFER TO FLOOR PLAN A2.11
	METAL STUD WALL @ 16" OC - REFER TO A5.10
	6" METAL STUD FRAMING @ 16" OC
#	WALL PARTITION INDICATOR -SEE WALL DETAILS ON SHEET A5.10
X X	DETAIL INDICATOR
#	DOOR SYMBOL - REFER TO DOOR SCHEDULE A7.10
#	WINDOW SYMBOL - REFER TO WINDOW SCHEDULE A7.11
1 X X 2 3 4	ELEVATION SYMBOLS
	WINDOW
	FIRE EXTINGUISHER: 2A:10B:C; 5 LBS; MODEL # B500 WITH WALL BRACKET 888-16591 BY AMEREX OR APPROVED EQUAL - 75' MAX. TRAVEL DISTANCE TO EXTINGUISHER (CFC 906) - FINAL APPROVAL/LOCATION AS DETERMINED BY FIRE DEPT. INSPECTOR.
TX	TACTILE EXIT SIGN PER CBC. SEE DETAIL 13/A0.12

SYMBOLS LEGEND FLOOR PLAN

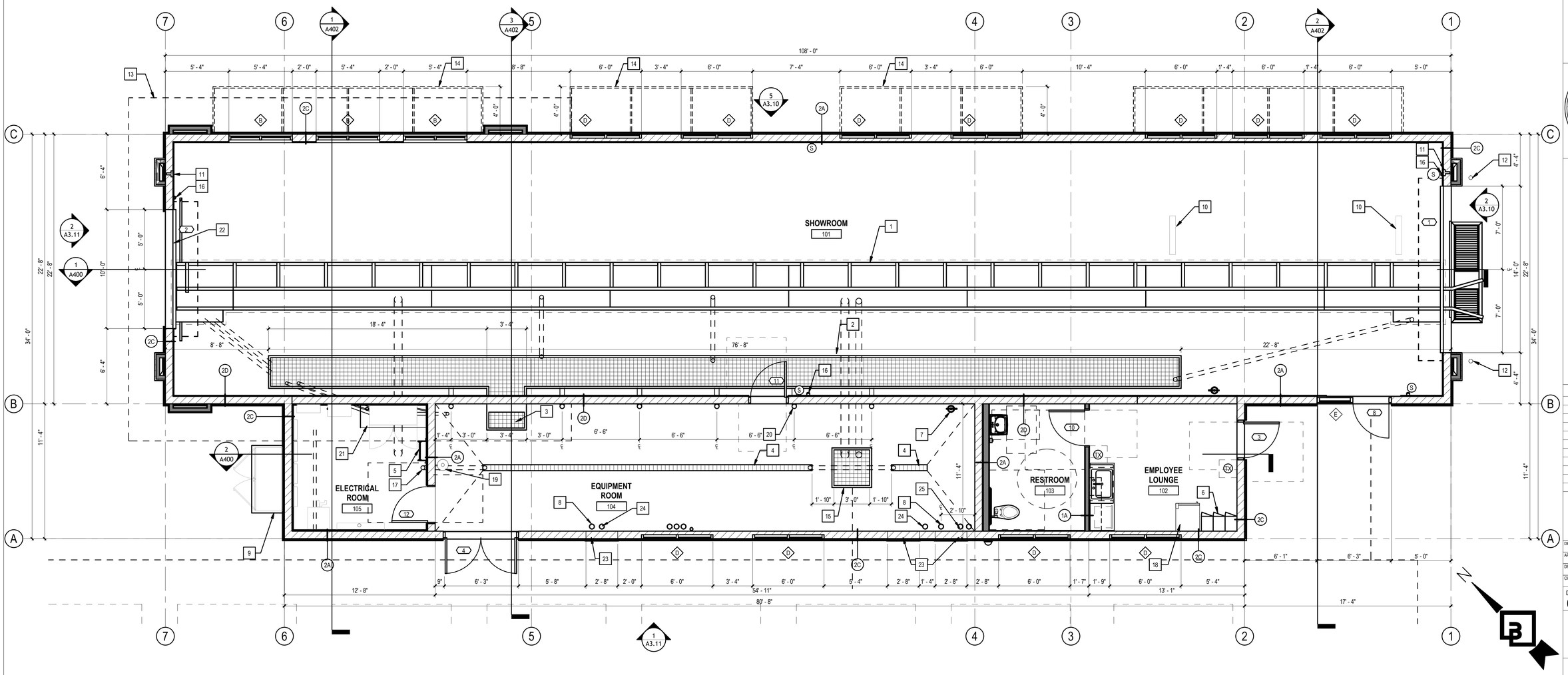

FLOOR PLAN

1/2" = 1'-0"

1/4" = 1'-0"

1

Barghausen Consulting Engineers, Inc.
18215 72nd Avenue South
Kent, WA 98032
425.251.6222
barghausen.com

STATE OF CALIFORNIA
DANIEL BRIAN GOALWIN
C-18865
REN. 8/31/25
LICENSED ARCHITECT

6020 WEST OAKS BLVD, SUITE 300, ROCKLIN, CA 95765

QUICK QUACK CAR WASH NO.26-626
SWC ZINFANDEL DR & BEAR HOLLOW DR
RANCHO CORDOVA, CALIFORNIA 95670

REVISIONS

#	DATE	DESCRIPTION

ENTITLEMENT SET

DESIGNED BY:	QQ
APPROVED BY:	DH
DRAWN BY:	MB
CHECKED BY:	MU
DATE 04/29/25	JOB NUMBER 23521

FLOOR PLAN

A2.11

KEYNOTE LEGEND

1. 34" MAXIMUM A.F.F. COUNTER TOP. CONTRACTOR TO PROVIDE BLOCKING. SEE DETAIL 18/A6.21
2. CONTRACTOR FURNISHED AND INSTALLED 20"X54"X96" TALL STORAGE CABINET WITH ADJUSTABLE SHELVING AND WHITE MELAMINE FINISH ON THE INSIDE AND GRAY OUTSIDE. SEE DETAIL 15/A6.21
3. ROOF DRAIN LEADER (TYPICAL). SEE PLUMBING PLANS.
4. WALL MOUNTED IT CABINET. CONTRACTOR TO PROVIDE BLOCKING. SEE ELECTRICAL DRAWINGS.
5. CONTRACTOR FURNISHED AND INSTALLED 18"X36"X40" TALL POS CABINET. SEE DETAIL 13/A6.21.
6. LEVEL LANDING PER CBC 404.2.3 AND TABLE 404.2.3.2 (TYP) - 24" MIN STRIKE EDGE CLEARANCE FOR THE EXTERIOR DOOR LANDING.
7. KNOX BOX - CONTRACTOR TO COORDINATE WITH LOCAL FIRE DEPARTMENT FOR TYPE, SIZE AND PREFERRED LOCATION.
8. EMERGENCY STOP BUTTONS. LOCATE PER QUICK QUACK REPRESENTATIVE. SEE ELECTRICAL DRAWINGS FOR LOCATIONS.
9. WALL MOUNTED ENCLOSED FIRE EXTINGUISHER. - 2A-10BC.(TYPICAL)
10. EXIT SIGNAGE, SEE ELECTRICAL DRAWINGS
11. MECHANICAL UNIT. SEE MECHANICAL DRAWINGS.
12. T-GRID SUSPENDED CEILING WITH LAY-IN ACOUSTIC PANELS. SEE DETAIL 4/A5.12, 6/A5.12, 7/A5.12, 9/A5.12 & 13/A5.12
13. SUSPENDED CEILING LIGHT FIXTURE. SEE ELECTRICAL DRAWINGS.
14. WALL PACK LIGHT FIXTURE. SEE ELECTRICAL DRAWINGS.
15. PRE-FINISHED METAL COPING AT TOP OF PARAPET WALL.
16. ROOF DRAIN AND OVERFLOW IN RECESS. SEE 2/A8.10 AND PLUMBING DRAWINGS.
17. MECHANICAL UNIT TO BE CONCEALED FROM VIEW BY PARAPET. REFER TO MECHANICAL DRAWINGS FOR LOCATION & QUANITY.
18. TAPERED RIGID INSULATION CRICKET WITH 1/4" ISOLATION BOARD (TYP).
19. TPO ROOFING MEMBRANE AND ROOFING ASSEMBLY. SEE TPO ROOFING NOTES ON SHEET A8.10 (ASTM E 108, CLASS A RATED).
20. WALL MOUNTED CANOPY ABOVE. (TYPICAL)
21. WALL MOUNTED METAL CANOPY.
22. WALL MOUNTED METAL CANOPY BELOW (TYP)

KEYNOTES

GENERAL NOTES

1. REFER TO WALL LEGEND FOR PARTITION TYPES.
2. THE APPROVED AND STAMPED CONSTRUCTION DOCUMENTS SHALL REMAIN ON SITE AT ALL TIMES
3. REFER TO SHEET A7.10 FOR DOOR SCHEDULE AND SHEET A7.11 FOR WINDOW SCHEDULE.
4. IT IS THE INTENT THAT THIS PROJECT IS IN COMPLIANCE WITH ALL FEDERAL, STATE, AND LOCAL CODES AND REGULATIONS. THE GENERAL CONTRACTOR SHALL NOTIFY THE ARCHITECT IMMEDIATELY UPON THE DISCOVERY OF ANY DISCREPANCIES BETWEEN THE CONSTRUCTION DOCUMENTS. ANY WORK IN QUESTION SHALL NOT COMMENCE UNTIL WRITTEN CLARIFICATION IS ISSUED BY THE ARCHITECT. REFER TO A2.14 FOR EQUIPMENT PLAN.
5. UNLESS NOTED OTHERWISE, MASONRY CONTROL JOINTS SHALL BE LOCATED SUCH THAT NO STRAIGHT RUN OF MASONRY WALL EXCEED 24'-0". REFER TO STRUCTURAL DWG'S.
7. REFER TO A2.40 FOR INTERIOR FINISH SCHEDULE.
8. EXIT DOORS SHALL BE OPERABLE FROM THE INSIDE WITHOUT THE USE OF A KEY OR ANY SPECIAL KNOWLEDGE.
9. GC TO COORDINATE ALL REQUIRED BLOCKING FOR WALL HUNG EQUIPMENT, SHELVES, LIGHTING, ETC. FOR PROPER INSTALLATION HEIGHTS.
10. TACTILE EXITS SIGNS SHALL BE REQUIRED AT THE FOLLOWING LOCATIONS:
    - A. WHEREVER BASIC IBC PROVISIONS REQUIRE EXIT SIGNS FROM A ROOM OR AREA TO CORRIDOR OR HALLWAY. THE TACTILE SIGN SHALL HAVE THE WORDS, "EXIT ROUTE."
    - B. EACH GRADE-LEVEL EXIT DOOR. THE TACTILE EXIT SIGN SHALL HAVE THE WORD, "EXIT."

DIMENSIONS NOTES:

- IN NO CASE SHALL WORKING DIMENSIONS BE SCALED FROM PLANS, SECTIONS OR DETAILS ON DRAWINGS.
- ALL DIMENSIONS TO OPENINGS ARE TO FACE OF MASONRY UNLESS OTHERWISE NOTED.
- ALL DIMENSIONS TO STUD WALL PARTITIONS ARE TO THE FACE OF STUD UNLESS OTHERWISE NOTED.
- GRID LINES ARE TO FACE OF MASONRY.
- FINISH FLOOR ELEVATIONS NOTED ARE REFERENCED FROM DATUM POINT 0'-0" AT EQUIPMENT ROOM FINISH FLOOR AT DOOR THRESHOLD.
- ALL DIMENSIONS SHALL BE VERIFIED IN THE FIELD PRIOR TO FABRICATION OF ANY INSTALLATION.
- DIMENSIONS ARE NOT ADJUSTABLE WITHOUT APPROVAL OF ARCHITECT IN WRITING.
- ALL DIMENSIONS SHALL BE VERIFIED IN THE FIELD PRIOR TO FABRICATION OF ANY INSTALLATION.
- DIMENSIONS ARE NOT ADJUSTABLE WITHOUT APPROVAL OF ARCHITECT IN WRITING.
- MINIMUM AND MAXIMUM DIMENSIONS AND SLOPES AS REQUIRED FOR DISABLED ACCESS ARE TO TAKE PRECEDENCE IN ALL CASES OF CONFLICT. CODE REQUIRED MINIMUMS AND MAXIMUM ARE TO BE EXCEEDED WHERE POSSIBLE AND WHERE NOTED. NOTIFY ARCHITECT OF ANY DIMENSIONAL DISCREPANCIES PRIOR TO CONSTRUCTION.
- DIMENSIONS AND GRAPHIC REPRESENTATIONS OCCURRING ON LARGER DRAWINGS SHALL TAKE PRECEDENCE OVER SMALLER SCALE DRAWINGS.

GENERAL NOTES - FLOOR PLAN

SYMBOLS LEGEND

SYMBOL	DESCRIPTION
	CMU WALL CONSTRUCTION - REFER TO FLOOR PLAN A2.11
	METAL STUD WALL @ 16" OC - REFER TO A5.10
	6" METAL STUD FRAMING @ 16" OC
#	WALL PARTITION INDICATOR -SEE WALL DETAILS ON SHEET A5.10
X X	DETAIL INDICATOR
#	DOOR SYMBOL - REFER TO DOOR SCHEDULE A7.10
#	WINDOW SYMBOL - REFER TO WINDOW SCHEDULE A7.11
1 X X 2 3 4	ELEVATION SYMBOLS
	WINDOW
	FIRE EXTINGUISHER: 2A:10B:C; 5 LBS; MODEL # B500 WITH WALL BRACKET 888-16591 BY AMEREX OR APPROVED EQUAL - 75' MAX. TRAVEL DISTANCE TO EXTINGUISHER (CFC 906) - FINAL APPROVAL/LOCATION AS DETERMINED BY FIRE DEPT. INSPECTOR.
TX	TACTILE EXIT SIGN PER CBC. SEE DETAIL 13/A0.12

SYMBOLS LEGEND

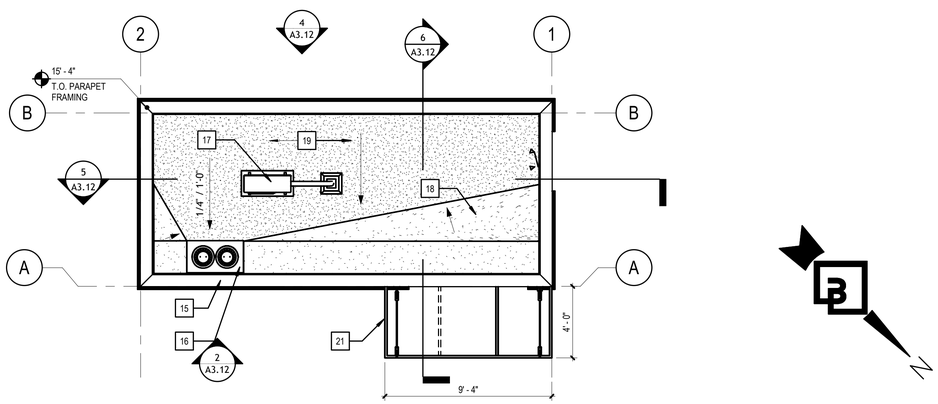

ROOF PLAN 1/4" = 1'-0" 4

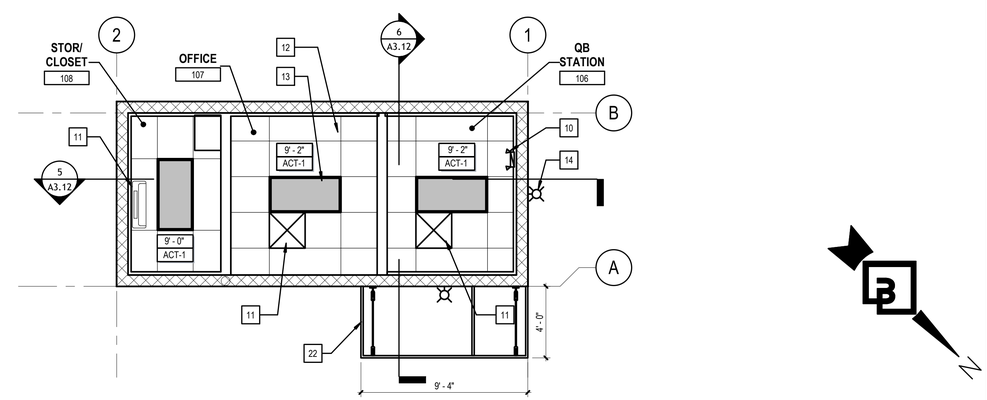

REFLECTED CEILING PLAN 1/4" = 1'-0" 2

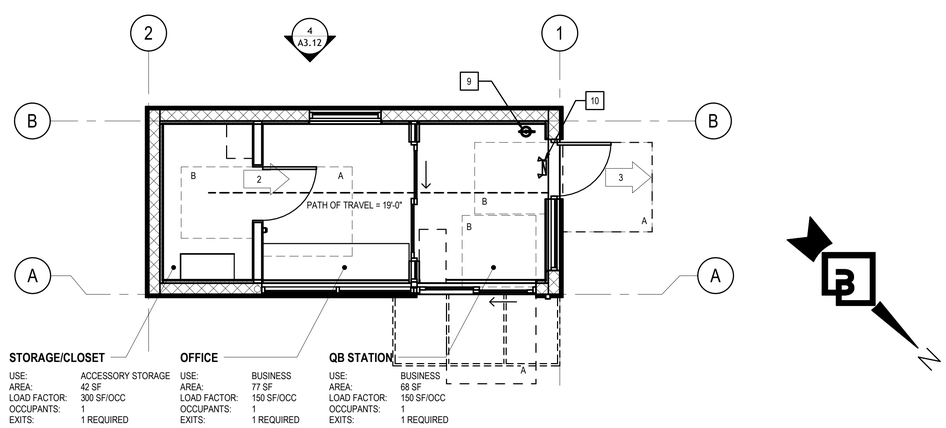

EGRESS PLAN 1/4" = 1'-0" 3

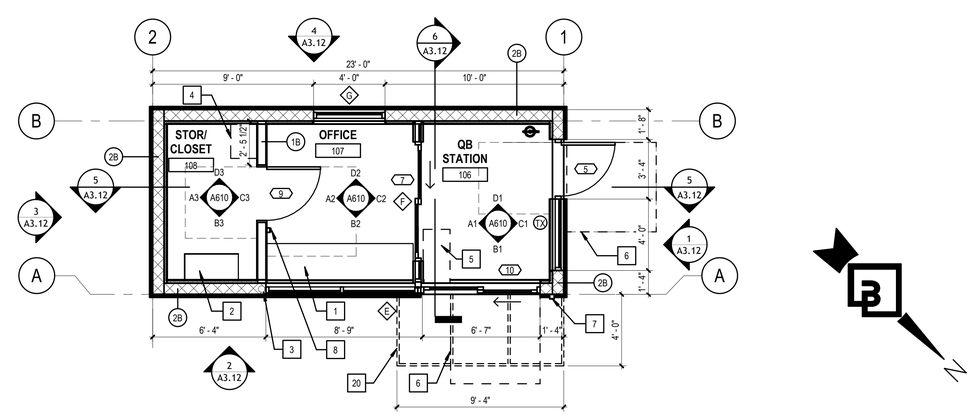

FLOOR PLAN 1/4" = 1'-0" 1

Quick Quack CAR WASH
6020 WEST OAKS BLVD, SUITE 300, ROCKLIN, CA 95765

Barghausen Consulting Engineers, Inc.
18215 72nd Avenue South
Kent, WA 98032
425.251.6222
barghausen.com

STATE OF CALIFORNIA
DANIEL BRIAN GOALWIN
C-18865
REN. 8/31/25
LICENSED ARCHITECT

QUICK QUACK CAR WASH NO.26-626
SWC ZINFANDEL DR & BEAR HOLLOW DR
RANCHO CORDOVA, CALIFORNIA 95760

REVISIONS

#	DATE	DESCRIPTION

ENTITLEMENT SET

DESIGNED BY: QQ
APPROVED BY: DH
DRAWN BY: MB
CHECKED BY: MU
DATE 04/29/25
JOB NUMBER 23521

FLOOR PLAN - QB STATION

A2.13

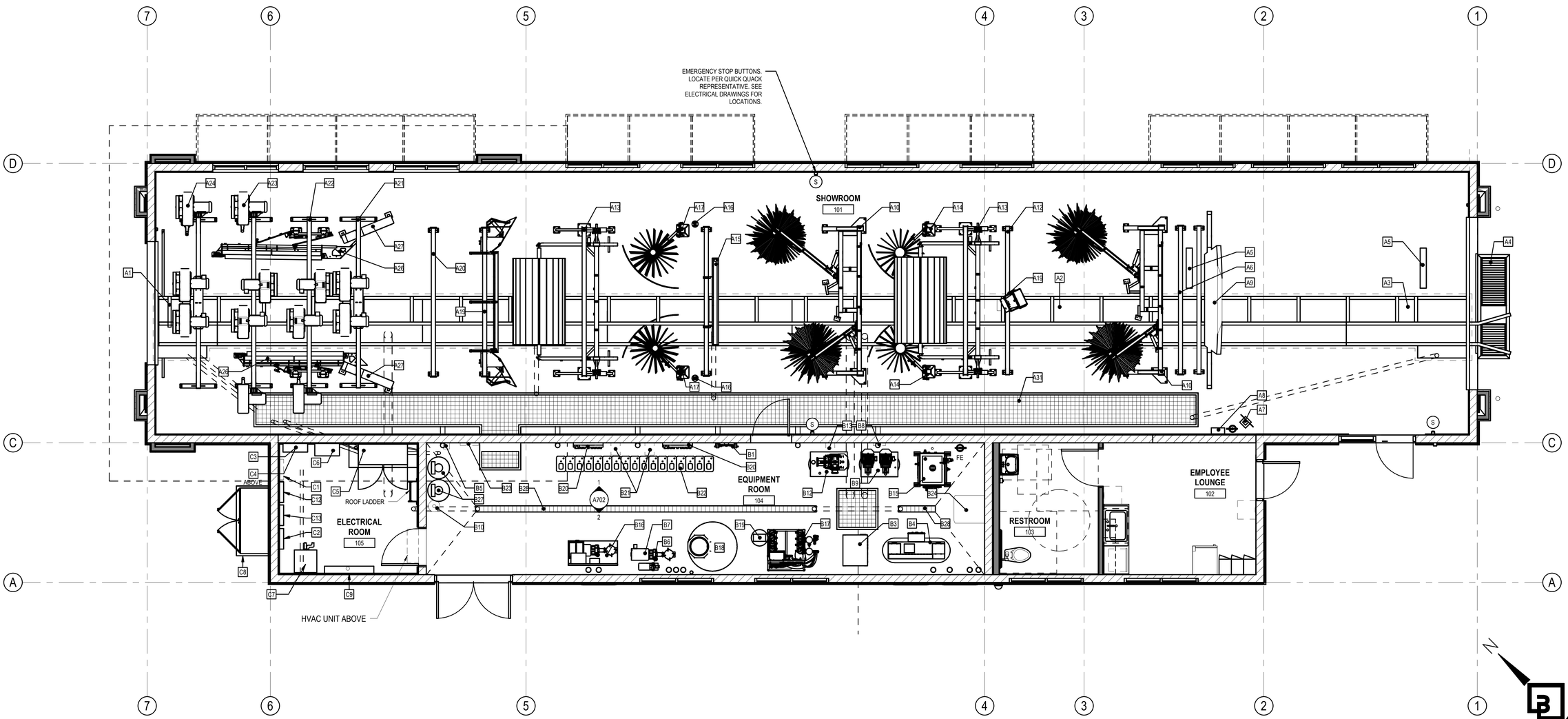

Quick Quack CAR WASH
6020 WEST OAKS BLVD, SUITE 300, ROCKLIN, CA 95765

Barghausen Consulting Engineers, Inc.
18215 72nd Avenue South
Kent, WA 98032
425.251.6222
barghausen.com

STATE OF CALIFORNIA
DANIEL BRIAN GOALWIN
C-18865
REN. 8/31/25
LICENSED ARCHITECT

QUICK QUACK CAR WASH NO.26-626
SWC ZINFANDEL DR & BEAR HOLLOW DR
RANCHO CORDOVA, CALIFORNIA 95670

REVISIONS

#	DATE	DESCRIPTION

ENTITLEMENT SET

DESIGNED BY:	QQ
APPROVED BY:	DH
DRAWN BY:	MB
CHECKED BY:	MU
DATE: 04/29/25	JOB NUMBER: 23521

EQUIPMENT PLAN

A2.14a

EQUIPMENT PLAN

1/2" = 1'-0" | 1/4" = 1'-0" | 1

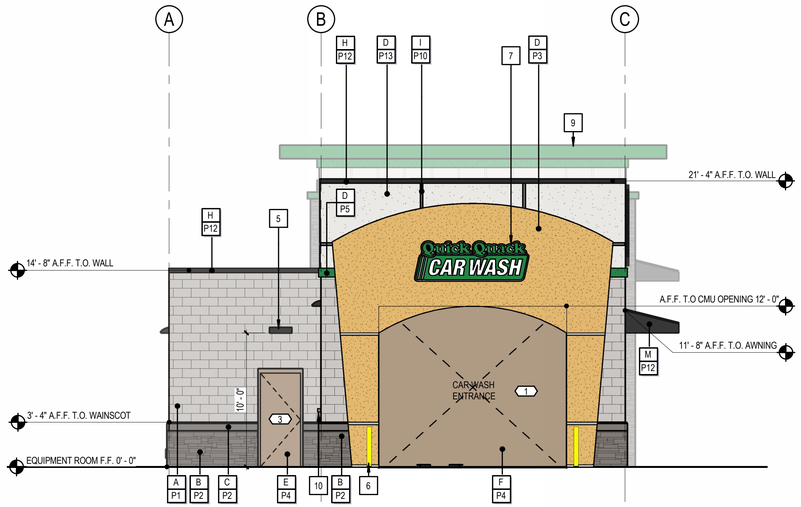

EAST ELEVATION

3/16" = 1'-0" | 2

SYMBOL	DESCRIPTION
X / X	MATERIAL/COLOR TAG
#	KEYNOTE TAG
X / X	DETAIL INDICATOR
#	DOOR SYMBOL - REFER TO DOOR SCHEDULE A7.10
X / X	BUILDING SECTION

SYMBOL LEGEND

N.T.S.

MATERIAL

A	SMOOTH HONED FACE CONCRETE MASONRY UNITS
B	CORONADO STONE QUICK STACK - MONARCH
C	CORONADO CHISELED STONE SILL - MONARCH
D	ACRYLIC PLASTER COLOR COAT
E	HOLLOW METAL DOOR
F	OVERHEAD METAL DOOR
G	ALUMINUM STOREFRONT GLASS DOOR
H	PARAPET CAP
I	2" WIDE X 1/4" DEEP PLASTER REVEAL
J	METAL ROOF
K	ROLLED STANDING SEAM DECK
L	ALUMINUM STOREFRONT
M	WALL MOUNTED AWNING
P	STEEL JOIST
Q	STEEL COLUMN
R	STEELTUBE AND WIRE MESH
S	HARDIEBOARD

COLOR/FINISH

P1	BASALITE INTEGRAL PAINT TO MATCH DUNN EDWARDS DET 618 "INDUSTRIAL AGE, W/ INTEGRAL FACTORY "RAINBLOC" WATER REPELLENT ADMIXTURE. MORTAR TO MATH W/ "RAINBLOC"
P2	CORONADO STONE QUICK STACK - MONARCH
P3	MATCH SHERWIN WILLIAMS #6374 "TORCHLIGHT"
P4	SHERWIN WILLIAMS #7025 "BACKDROP"
P5	PANTONE 348 C CONCORD - "QUACKAMOLE GREEN"
P6	SHERWIN WILLIAMS #7004 "SNOWBOUND"
P7	PREFINISHED METAL TO MATCH "QUACKAMOLE GREEN"
P8	TEMPERED GLASS, BLACK ANODIZED ALUMINUM FRAME
P9	CERAMIC FRIT TEMPERED SPANDREL GLASS, BLACK ANODIZED ALUMINUM STOREFRONT
P10	CLEAR ANODIZED
P11	HARDIEBOARD - DUNN EDWARDS DEW382 "FADED GRAY"
P12	PRE FINISHED METAL "TRADITIONLA BLACK" OR APPROVED EQUAL
P13	MATCH DUNN EDWARDS DEW382 "FADED GRAY"

EXTERIOR MATERIAL FINISHES & FINISH SCHEDULE

N.T.S.

KEYNOTE DESCRIPTION

1 1/4" DEEP PLASER CONTROL JOINT.
2 LED RADIAL WALL SCONCE (DOWN ONLY). REFER TO ELEC. DWG'S.
3 LED LIGHT FIXTURE CONCEALED IN PARAPET TRIM. REFER TO ELEC. DWG'S.
4 LED LIGHT FIXTURE AT PILASTER CONCEALED IN PARAPET TRIM. REFER TO ELEC. DWG'S
5 WALL PACK LIGHT FIXTURE (DOWN ONLY). REFER TO ELEC. DWG'S
6 4" PIPE BOLLARD FILLED WITH CONCRETE SEE DETAIL 8/A102.
7 SIGNAGE BY OTHERS SHOWN DASHED - FOR REFRERENCE ONLY UNDER SEPARATE PERMIT. GENERAL CONTRACTOR TO COORDINATE WITH SIGN COMPANY.
8 EXTERIOR FAUX WINDOW ASSEMBLY. REFER TO WINDOW SCHEDULE SHEET A502.
9 OUTLINE OF BUILDING BEYOND
10 KNOX BOX TO BE 3200 SERIES, RECESSED AND INSTALLED AT A MIN. HT. OF 5'-0" TO 6'-0" MAX. THE FIRE DEPT. ALERT DECAL IS TO BE MOUNTED ON THE DOOR ORFRAME OF BUILDING MAIN ENTRANCE. KEYS TO BE PLACED INTO THE KNOX BOX WILL BE DETERMINED BY JURISDICTION FIRE PREVENTION STAFF. ALL PER JURISDICTION FIRE DEPT. REQUIREMENTS.

KEYNOTES

N.T.S.

1. REFER TO WALL LEGEND FOR PARTITION TYPES.
2. THE APPROVED AND STAMPED CONSTRUCTION DOCUMENTS SHALL REMAIN ON SITE AT ALL TIMES.
3. REFER TO SHEET A7.10 & A7.11 FOR DOOR AND WINDOW SCHEDULE.
4. IT IS THE INTENT THAT THIS PROJECT IS IN COMPLIANCE WITH ALL FEDERAL, STATE, AND LOCAL CODES AN REGULATIONS.THE GENERAL CONTRACTOR SHALL NOTIFY THE ARCHITECT IMMEDIATELY UPON THE DISCOVERY OF ANY DISCREPANCIES BETWEEN THE CONSTRUCTION DOCUMENTS. ANY WORK IN QUESTION SHALL NOT COMMENCE UNTIL WRITTEN CLARIFICATION IS ISSUED BY THE ARCHITECT.
5. REFER TO A2.14 FOR EQUIPMENT PLAN.
6. UNLESS NOTED OTHERWISE, MASONRY CONTROL JOINTS SHALL BE LOCATED SUCH THAT NO STRAIGHT RUN OF MASONRY WALL EXCEEDS 24' -0". REFER TO STRUCTURAL DWGS.
7. REFER TO A2.40 FOR INTERIOR FINISH SCHEDULE.
8. EXIT DOORS SHALL BE OPERABLE FROM THE INSIDE WITHOUT THE USE OF A KEY OR ANY SPECIAL KNOWLEDGE.
9. GC TO COORDINATE ALL REQUIRED BLOCKING FOR WALL HUNG EQUIPMENT, SHELVES, LIGHTING, ETC. FOR PROPER INSTALLATION HEIGHTS.
10. TACTILE EXIT SIGNS SHALL BE REQUIRED AT THE FOLLOWING LOCATIONS:
    A. WHEREVER BASIC CBC PROVISIONS REQUIRE EXIT SIGNS FROM A ROOM OR AREA TO A CORRIDOR OR HALLWAY. THE TACTILE EXIT SIGN SHALL HAVE THE WORDS, "EXIT ROUTE."
    B. EACH GRADE-LEVEL EXIT DOOR. THE TACTILE EXIT SIGN SHALL HAVE THE WORD, "EXIT."
11. OVERHEAD METAL DOORS TO BE SUPPLIED WITH A FACTORY FINISH FROM OVERHEAD DOOR MANUFACTURER IN EITHER STANDARD GRAY OR TAN TO MATCH ADJACENT WALL COLOR.
12. EXTERIOR SIGNAGE IS TO BE SUBMITTED, REVIEWED, AND APPROVED UNDER A SEPARATE PERMIT.

GENERAL NOTES

N.T.S.

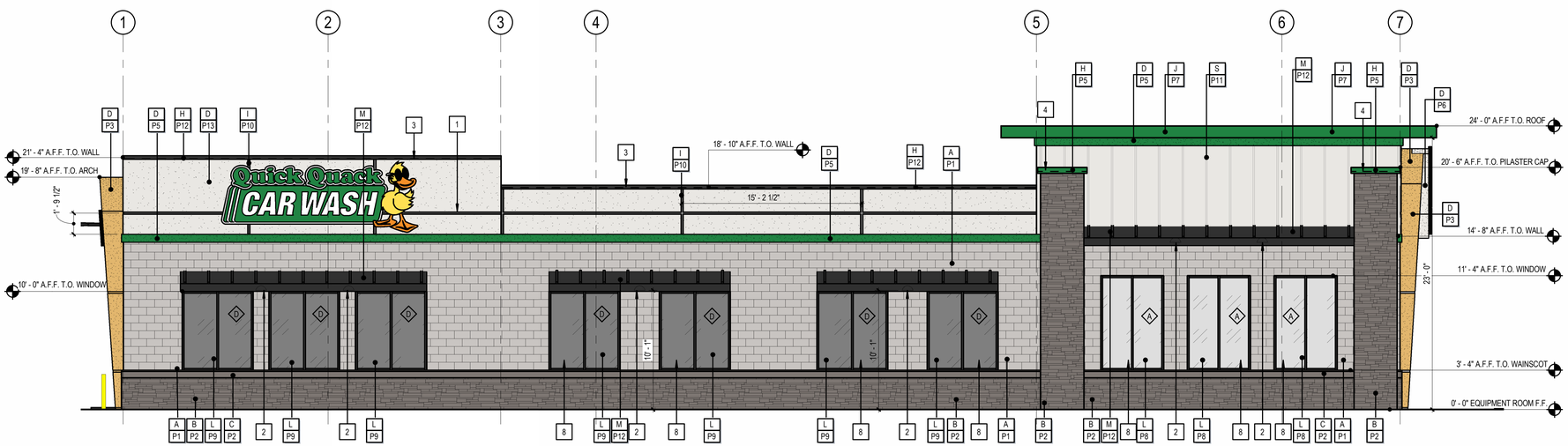

MATERIAL BOARD

- BASALITE INTEGRAL PAINT TO MATCH DUNN EDWARDS DET 618 "INDUSTRIAL AGE", W/ INTEGRAL FACTORY "RAINBLOC" WATER REPELLENT ADMIXTURE. MORTAR TO MATCH W/ "RAINBLOC"
- CORONADO STONE QUICK STACK - MONARCH
- CORONADO CHISELED STONE SILL - MONARCH
- ACRYLIC PLASTER COLOR COAT WITH SAND FINISH - SHERWIN WILLIAMS #6374 "TORCHLIGHT"
- METAL DOOR - SHERWIN WILLIAMS #7025 "BACKDROP"
- ACRYLIC PLASTER COLOR COAT WITH SAND FINISH - PANTONE 248 C CONCORD "QUACKAMOLE GREEN"
- ACRYLIC PLASTER COLOR COAT WITH SAND FINISH - DUNN EDWARDS DEW382 "FADED GRAY"
- PREFINISHED METAL TO MATCH "QUACKAMOLE GREEN"
- PREFINISHED METAL IN TRADITIONAL BLACK OR APPROVED EQUAL
- HARDIE BOARD - MATCH DUNN EDWARDS DEW382 "FADED GRAY"

SOUTH ELEVATION

3/16" = 1'-0" | 5

Quick Quack CAR WASH
6020 WEST OAKS BLVD, SUITE 300, ROCKLIN, CA 95765

Barghausen Consulting Engineers, Inc.
18215 72nd Avenue South
Kent, WA 98032
425.251.6222
barghausen.com

STATE OF CALIFORNIA
DANIEL BRIAN COALWIN
C-18865
REN. 8/31/27
LICENSED ARCHITECT

QUICK QUACK CAR WASH NO.26-626
SWC ZINFANDEL DR & BEAR HOLLOW DR
RANCHO CORDOVA, CALIFORNIA 95670

REVISIONS

#	DATE	DESCRIPTION

ENTITLEMENT SET

DESIGNED BY:	QQ
APPROVED BY:	DH
DRAWN BY:	MB
CHECKED BY:	MU
DATE 04/29/25	JOB NUMBER 23521

BUILDING ELEVATIONS

A3.10

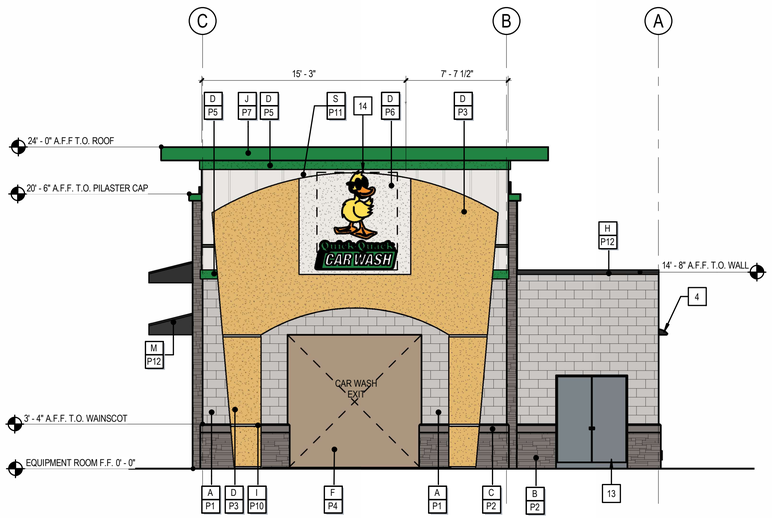

WEST ELEVATION

3/16" = 1'-0" | 2

SYMBOL	DESCRIPTION
X / X	MATERIAL/COLOR TAG
#	KEYNOTE TAG
X / X	DETAIL INDICATOR
#	DOOR SYMBOL - REFER TO DOOR SCHEDULE A7.10
X / X	BUILDING SECTION

SYMBOL LEGEND

N.T.S.

	MATERIAL
A	SMOOTH HONED FACE CONCRETE MASONRY UNITS
B	CORONADO STONE QUICK STACK - MONARCH
C	CORONADO CHISELED STONE SILL - MONARCH
D	ACRYLIC PLASTER COLOR COAT
E	HOLLOW METAL DOOR
F	OVERHEAD METAL DOOR
G	ALUMINUM STOREFRONT GLASS DOOR
H	PARAPET CAP
I	2" WIDE X 1/4" DEEP PLASTER REVEAL
J	METAL ROOF
K	ROLLED STANDING SEAM DECK
L	ALUMINUM STOREFRONT
M	WALL MOUNTED AWNING
P	STEEL JOIST
Q	STEEL COLUMN
R	STEELTUBE AND WIRE MESH
S	HARDIEBOARD

	COLOR/FINISH
P1	BASALITE INTEGRAL PAINT TO MATCH DUNN EDWARDS DET 618 "INDUSTRIAL AGE, W/ INTEGRAL FACTORY "RAINBLOC" WATER REPELLENT ADMIXTURE. MORTAR TO MATH W/ "RAINBLOC"
P2	CORONADO STONE QUICK STACK - MONARCH
P3	MATCH SHERWIN WILLIAMS #6374 "TORCHLIGHT"
P4	SHERWIN WILLIAMS #7025 "BACKDROP"
P5	PANTONE 348 C CONCORD - "QUACKAMOLE GREEN"
P6	SHERWIN WILLIAMS #7004 "SNOWBOUND"
P7	PREFINISHED METAL TO MATCH "QUACKAMOLE GREEN"
P8	TEMPERED GLASS, BLACK ANODIZED ALUMINUM FRAME
P9	CERAMIC FRIT TEMPERED SPANDREL GLASS, BLACK ANODIZED ALUMINUM STOREFRONT
P10	CLEAR ANODIZED
P11	HARDIEBOARD - DUNN EDWARDS DEW382 "FADED GRAY"
P12	PRE FINISHED METAL "TRADITIONLA BLACK" OR APPROVED EQUAL
P13	MATCH DUNN EDWARDS DEW382 "FADED GRAY"

EXTERIOR MATERIAL FINISHES & FINISH SCHEDULE

#	KEYNOTE DESCRIPTION
1	1/4" DEEP PLASER CONTROL JOINT.
2	LED LIGHT FIXTURE CONCEALED IN PARAPET TRIM. REFER TO ELEC. DWG'S.
3	LED LIGHT FIXTURE AT PILASTER CONCEALED IN PARAPET TRIM. REFER TO ELEC. DWG'S
4	WALL PACK LIGHT FIXTURE (DOWN ONLY). REFER TO ELEC. DWG'S
5	4" PIPE BOLLARD FILLED WITH CONCRETE SEE DETAIL 8/A102.
6	ROOF DRAIN THROUGH WALL AND OVERFLOW SCUPPER - PAINT TO MATCH ADJACENT.
7	32" WIDE X 16" HIGH VENT - PAINT TO MATCH ADJACENT FINISH; LOUVERS NOT REQUIERED WHEN EQUIPMENT ROOM IS AIR CONDITIONED.
8	EXTERIOR FAUX WINDOW ASSEMBLY. REFER TO WINDOW SCHEDULE SHEET A502.
9	EXTERIOR WINDOW ASSEMBLY. REFER TO WINDOW SCHEDULE SHEET A502.
10	KNOX BOX TO BE 3200 SERIES, RECESSED AND INSTALLED AT A MIN. HT. OF 5'-0" TO 6'-0" MAX. THE FIRE DEPT. ALERT DECAL IS TO BE MOUNTED ON THE DOOR ORFRAME OF BUILDING MAIN ENTRANCE. KEYS TO BE PLACED INTO THE KNOX BOX WILL BE DETERMINED BY JURISDICTION FIRE PREVENTION STAFF. ALL PER JURISDICTION FIRE DEPT. REQUIREMENTS.
11	INTERNATIONAL SYMBOL OF ACCESSIBILITY AT EACH PUBLIC ENTRANCE.
12	THROUGH WALL OVERFLOW DRAIN.
13	ELECTRICAL SWITCHGEAR.
14	SIGNAGE BY OTHERS SHOWN DASHED - FOR REFRERENCE ONLY UNDER SEPARATE PERMIT. GENERAL CONTRACTOR TO COORDINATE WITH SIGN COMPANY.

KEYNOTES

N.T.S.

1. REFER TO WALL LEGEND FOR PARTITION TYPES.
2. THE APPROVED AND STAMPED CONSTRUCTION DOCUMENTS SHALL REMAIN ON SITE AT ALL TIMES.
3. REFER TO SHEET A7.10 & A7.11 FOR DOOR AND WINDOW SCHEDULE.
4. IT IS THE INTENT THAT THIS PROJECT IS IN COMPLIANCE WITH ALL FEDERAL, STATE, AND LOCAL CODES AN REGULATIONS.THE GENERAL CONTRACTOR SHALL NOTIFY THE ARCHITECT IMMEDIATELY UPON THE DISCOVERY OF ANY DISCREPANCIES BETWEEN THE CONSTRUCTION DOCUMENTS. ANY WORK IN QUESTION SHALL NOT COMMENCE UNTIL WRITTEN CLARIFICATION IS ISSUED BY THE ARCHITECT.
5. REFER TO A2.14 FOR EQUIPMENT PLAN.
6. UNLESS NOTED OTHERWISE, MASONRY CONTROL JOINTS SHALL BE LOCATED SUCH THAT NO STRAIGHT RUN OF MASONRY WALL EXCEEDS 24' -0". REFER TO STRUCTURAL DWGS.
7. REFER TO A2.40 FOR INTERIOR FINISH SCHEDULE.
8. EXIT DOORS SHALL BE OPERABLE FROM THE INSIDE WITHOUT THE USE OF A KEY OR ANY SPECIAL KNOWLEDGE.
9. GC TO COORDINATE ALL REQUIRED BLOCKING FOR WALL HUNG EQUIPMENT, SHELVES, LIGHTING, ETC. FOR PROPER INSTALLATION HEIGHTS.
10. TACTILE EXIT SIGNS SHALL BE REQUIRED AT THE FOLLOWING LOCATIONS:
    A. WHEREVER BASIC CBC PROVISIONS REQUIRE EXIT SIGNS FROM A ROOM OR AREA TO A CORRIDOR OR HALLWAY. THE TACTILE EXIT SIGN SHALL HAVE THE WORDS, "EXIT ROUTE."
    B. EACH GRADE-LEVEL EXIT DOOR. THE TACTILE EXIT SIGN SHALL HAVE THE WORD, "EXIT."
11. OVERHEAD METAL DOORS TO BE SUPPLIED WITH A FACTORY FINISH FROM OVERHEAD DOOR MANUFACTURER IN EITHER STANDARD GRAY OR TAN TO MATCH ADJACENT WALL COLOR.
12. EXTERIOR SIGNAGE IS TO BE SUBMITTED, REVIEWED, AND APPROVED UNDER A SEPARATE PERMIT.

GENERAL NOTES

N.T.S.

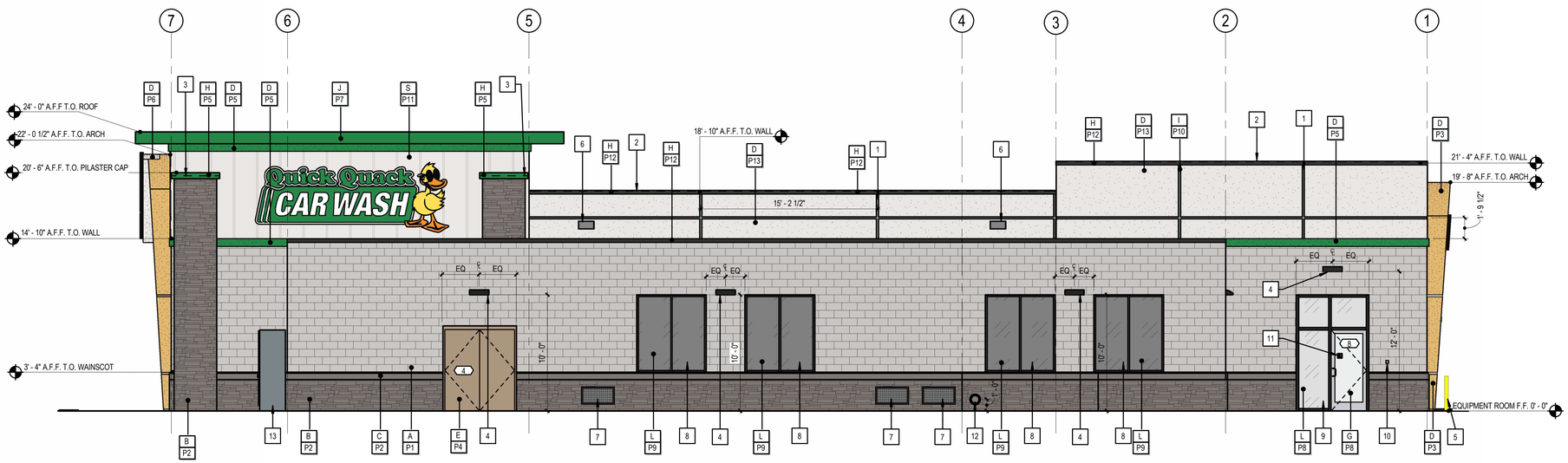

NORTH ELEVATION

3/16" = 1'-0" | 1

MATERIAL BOARD

- BASALITE INTEGRAL COLOR STANDARD #225 LIGHT GRAY, W/ INTEGRAL FACTORY "RAINBLOC" WATER REPELLENT ADMIXTURE. MORTAR TO MATCH W/ "RAINBLOC"
- CORONADO STONE QUICK STACK - MONARCH
- CORONADO CHISELED STONE SILL - MONARCH
- ACRYLIC PLASTER COLOR COAT WITH SAND FINISH - SHERWIN WILLIAMS #6902 "DECISIVE YELLOW"
- METAL DOOR - SHERWIN WILLIAMS #7025 "BACKDROP"
- ACRYLIC PLASTER COLOR COAT WITH SAND FINISH - PANTONE 248 C CONCORD "QUACKAMOLE GREEN"
- ACRYLIC PLASTER COLOR COAT WITH SAND FINISH - DUNN EDWARDS DEW382 "FADED GRAY"
- PREFINISHED METAL TO MATCH "QUACKAMOLE GREEN"
- PREFINISHED METAL PARAPET CAP IN TRADITIONAL BLACK OR APPROVED EQUAL
- HARDIE BOARD - MATCH DUNN EDWARDS DEW382 "FADED GRAY"

Quick Quack CAR WASH
6020 WEST OAKS BLVD, SUITE 300, ROCKLIN, CA 95765

Barghausen Consulting Engineers, Inc.
18215 72nd Avenue South
Kent, WA 98032
425.251.6222
barghausen.com

STATE OF CALIFORNIA
DANIEL BRIAN COALWIN
C-18865
REN. 8/31/27
LICENSED ARCHITECT

QUICK QUACK CAR WASH NO.26-626
SWC ZINFANDEL DR & BEAR HOLLOW DR
RANCHO CORDOVA, CALIFORNIA 95670

REVISIONS

#	DATE	DESCRIPTION

ENTITLEMENT SET

DESIGNED BY:	QQ
APPROVED BY:	DH
DRAWN BY:	MB
CHECKED BY:	MU
DATE	04/29/25
JOB NUMBER	23521

BUILDING ELEVATIONS

A3.11

KEYNOTE LEGEND

2 KNOX BOX TO BE 3200 SERIES, RECESSED AND INSTALLED AT A MIN. HT. OF 5'-0" TO 6'-0" MAX. THE FIRE DEPT. ALERT DECAL IS TO BE MOUNTED ON THE DOOR ORFRAME OF BUILDING MAIN ENTRANCE. KEYS TO BE PLACED INTO THE KNOX BOX WILL BE DETERMINED BY JURISDICTION FIRE PREVENTION STAFF. ALL PER JURISDICTION FIRE DEPT. REQUIREMENTS.

3 EXTERIOR WALL PACK LIGHT FIXTURE.

4 EXTERIOR WINDOW ASSEMBLY. REFER TO WINDOW SCHEDULE SHEET A502.

5 WALL MOUNTED METAL CANOPY.

KEYNOTES

MATERIAL

A	SMOOTH HONED FACE CONCRETE MASONRY UNITS
B	CORONADO STONE QUICK STACK - MONARCH
C	CORONADO CHISELED STONE SILL - MONARCH
D	ACRYLIC PLASTER COLOR COAT
E	HOLLOW METAL DOOR
F	OVERHEAD METAL DOOR
G	ALUMINUM STOREFRONT GLASS DOOR
H	PARAPET CAP
I	2" WIDE X 1/4" DEEP PLASTER REVEAL
J	METAL ROOF
K	ROLLED STANDING SEAM DECK
L	ALUMINUM STOREFRONT
M	WALL MOUNTED AWNING
P	STEEL JOIST
Q	STEEL COLUMN
R	STEELTUBE AND WIRE MESH
S	HARDIEBOARD

COLOR/FINISH

P1	BASALITE INTEGRAL PAINT TO MATCH DUNN EDWARDS DET 618 "INDUSTRIAL AGE, W/ INTEGRAL FACTORY "RAINBLOC" WATER REPELLENT ADMIXTURE. MORTAR TO MATH W/ "RAINBLOC"
P2	CORONADO STONE QUICK STACK - MONARCH
P3	MATCH SHERWIN WILLIAMS #6374 "TORCHLIGHT"
P4	SHERWIN WILLIAMS #7025 "BACKDROP"
P5	PANTONE 348 C CONCORD - "QUACKAMOLE GREEN"
P6	SHERWIN WILLIAMS #7004 "SNOWBOUND"
P7	PREFINISHED METAL TO MATCH "QUACKAMOLE GREEN"
P8	TEMPERED GLASS, BLACK ANODIZED ALUMINUM FRAME
P9	CERAMIC FRIT TEMPERED SPANDREL GLASS, BLACK ANODIZED ALUMINUM STOREFRONT
P10	CLEAR ANODIZED
P11	HARDIEBOARD - DUNN EDWARDS DEW382 "FADED GRAY"
P12	PRE FINISHED METAL "TRADITIONLA BLACK" OR APPROVED EQUAL
P13	MATCH DUNN EDWARDS DEW382 "FADED GRAY"

EXT. MATERIAL AND FINISH SCH.

1. REFER TO WALL LEGEND FOR PARTITION TYPES.
2. THE APPROVED AND STAMPED CONSTRUCTION DOCUMENTS SHALL REMAIN ON SITE AT ALL TIMES.
3. REFER TO SHEET A7.10 & A7.11 FOR DOOR AND WINDOW SCHEDULE.
4. IT IS THE INTENT THAT THIS PROJECT IS IN COMPLIANCE WITH ALL FEDERAL, STATE, AND LOCAL CODES AN REGULATIONS.THE GENERAL CONTRACTOR SHALL NOTIFY THE ARCHITECT IMMEDIATELY UPON THE DISCOVERY OF ANY DISCREPANCIES BETWEEN THE CONSTRUCTION DOCUMENTS. ANY WORK IN QUESTION SHALL NOT COMMENCE UNTIL WRITTEN CLARIFICATION IS ISSUED BY THE ARCHITECT.
5. REFER TO A2.14 FOR EQUIPMENT PLAN.
6. UNLESS NOTED OTHERWISE, MASONRY CONTROL JOINTS SHALL BE LOCATED SUCH THAT NO STRAIGHT RUN OF MASONRY WALL EXCEEDS 24' -0". REFER TO STRUCTURAL DWGS.
7. REFER TO A2.40 FOR INTERIOR FINISH SCHEDULE.
8. EXIT DOORS SHALL BE OPERABLE FROM THE INSIDE WITHOUT THE USE OF A KEY OR ANY SPECIAL KNOWLEDGE.
9. GC TO COORDINATE ALL REQUIRED BLOCKING FOR WALL HUNG EQUIPMENT, SHELVES, LIGHTING, ETC. FOR PROPER INSTALLATION HEIGHTS.
10. TACTILE EXIT SIGNS SHALL BE REQUIRED AT THE FOLLOWING LOCATIONS:
    A. WHEREVER BASIC CBC PROVISIONS REQUIRE EXIT SIGNS FROM A ROOM OR AREA TO A CORRIDOR OR HALLWAY. THE TACTILE EXIT SIGN SHALL HAVE THE WORDS, "EXIT ROUTE."
    B. EACH GRADE-LEVEL EXIT DOOR. THE TACTILE EXIT SIGN SHALL HAVE THE WORD, "EXIT."
11. OVERHEAD METAL DOORS TO BE SUPPLIED WITH A FACTORY FINISH FROM OVERHEAD DOOR MANUFACTURER IN EITHER STANDARD GRAY OR TAN TO MATCH ADJACENT WALL COLOR.
12. EXTERIOR SIGNAGE IS TO BE SUBMITTED, REVIEWED, AND APPROVED UNDER A SEPARATE PERMIT.

GENERAL NOTES

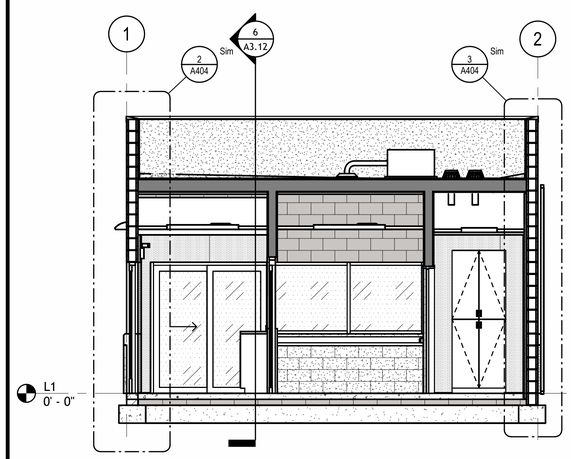

BUILDING SECTION

1/4" = 1'-0" 6

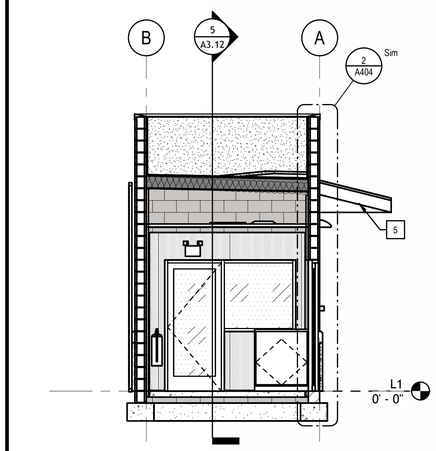

BUILDING SECTION

1/4" = 1'-0" 5

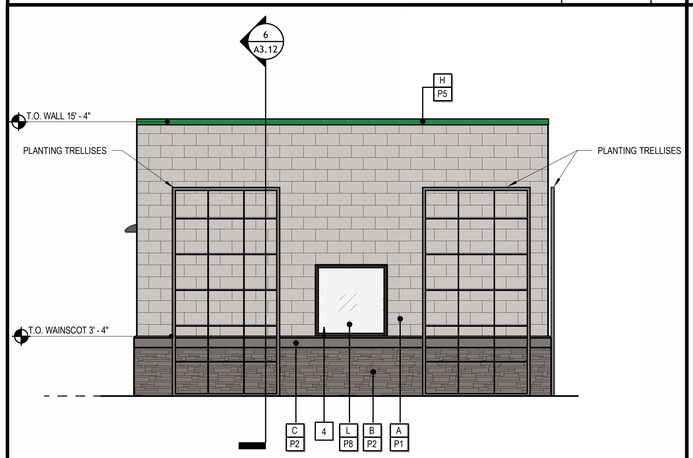

SOUTH

1/4" = 1'-0" 4

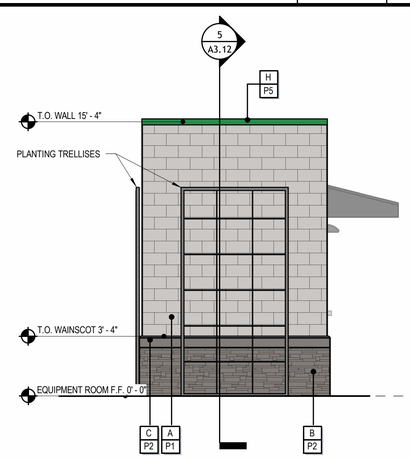

EAST

1/4" = 1'-0" 3

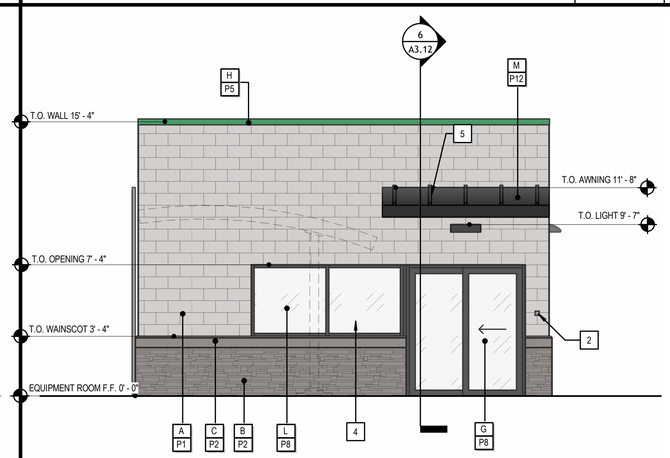

NORTH

1/4" = 1'-0" 2

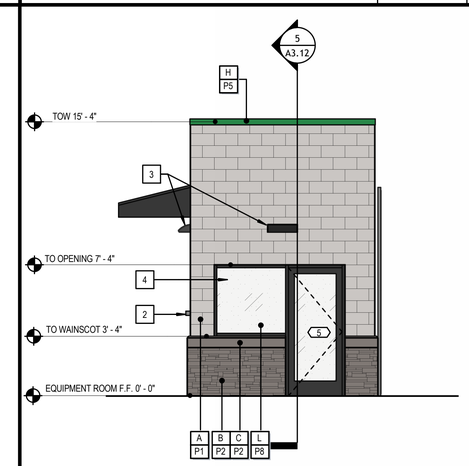

WEST

1/4" = 1'-0" 1

Quick Quack CAR WASH
6020 WEST OAKS BLVD, SUITE 300, ROCKLIN, CA 95765

Barghausen Consulting Engineers, Inc.
18215 72nd Avenue South
Kent, WA 98032
425.251.6222
barghausen.com

STATE OF CALIFORNIA
DANIEL BRIAN GOALWIN
C-18865
REN. 8/31/22
LICENSED ARCHITECT

QUICK QUACK CAR WASH NO.26-626
SWC ZINFANDEL DR & BEAR HOLLOW DR
RANCHO CORDOVA, CALIFORNIA 95760

REVISIONS

#	DATE	DESCRIPTION

ENTITLEMENT SET

DESIGNED BY:	QQ
APPROVED BY:	DH
DRAWN BY:	MB
CHECKED BY:	MU
DATE 04/29/25	JOB NUMBER 23521

EXTERIOR ELEVATIONS - QB STATION

A3.12

Quick Quack CAR WASH

6020 WEST OAKS BLVD, SUITE 300, ROCKLIN, CA 95765

Barghausen Consulting Engineers, Inc.
18215 72nd Avenue South
Kent, WA 98032
425.251.6222
barghausen.com

STATE OF CALIFORNIA
DANIEL BRIAN GOALWIN
C-18865
REN. 8/31/27
LICENSED ARCHITECT

QUICK QUACK CAR WASH NO.26-626
SWC ZINFANDEL DR & BEAR HOLLOW DR
RANCHO CORDOVA, CALIFORNIA 95670

REVISIONS

#	DATE	DESCRIPTION

ENTITLEMENT SET

DESIGNED BY:	QQ
APPROVED BY:	KS
DRAWN BY:	MB/GM
CHECKED BY:	MU
DATE 04/29/25	JOB NUMBER 23521

RENDERINGS

A9.00

Quick Quack CAR WASH

6020 WEST OAKS BLVD, SUITE 300, ROCKLIN, CA 95765

Barghausen Consulting Engineers, Inc.
18215 72nd Avenue South
Kent, WA 98032
425.251.6222
barghausen.com

STATE OF CALIFORNIA
DANIEL BRIAN COALWIN
C-18865
REN. 6/31/25
LICENSED ARCHITECT

QUICK QUACK CAR WASH NO.26-626
SWC ZINFANDEL DR & BEAR HOLLOW DR
RANCHO CORDOVA, CALIFORNIA 95670

REVISIONS

#	DATE	DESCRIPTION

ENTITLEMENT SET

DESIGNED BY:	QQ
APPROVED BY:	KS
DRAWN BY:	MB/GM
CHECKED BY:	MB/GM
DATE	04/29/25
JOB NUMBER	23521

RENDERINGS

A9.01

Quick Quack CAR WASH

6020 WEST OAKS BLVD, SUITE 300, ROCKLIN, CA 95765

Barghausen Consulting Engineers, Inc.
18215 72nd Avenue South
Kent, WA 98032
425.251.6222
barghausen.com

STATE OF CALIFORNIA
DANIEL BRIAN GOALWIN
C-18865
REN. 8/31/21
LICENSED ARCHITECT

QUICK QUACK CAR WASH NO.26-626
SWC ZINFANDEL DR & BEAR HOLLOW DR
RANCHO CORDOVA, CALIFORNIA 95670

REVISIONS

#	DATE	DESCRIPTION

ENTITLEMENT SET

DESIGNED BY:	QQ
APPROVED BY:	KS
DRAWN BY:	MB/GM
CHECKED BY:	MU
DATE	04/29/25
JOB NUMBER	23521

RENDERINGS

A9.02

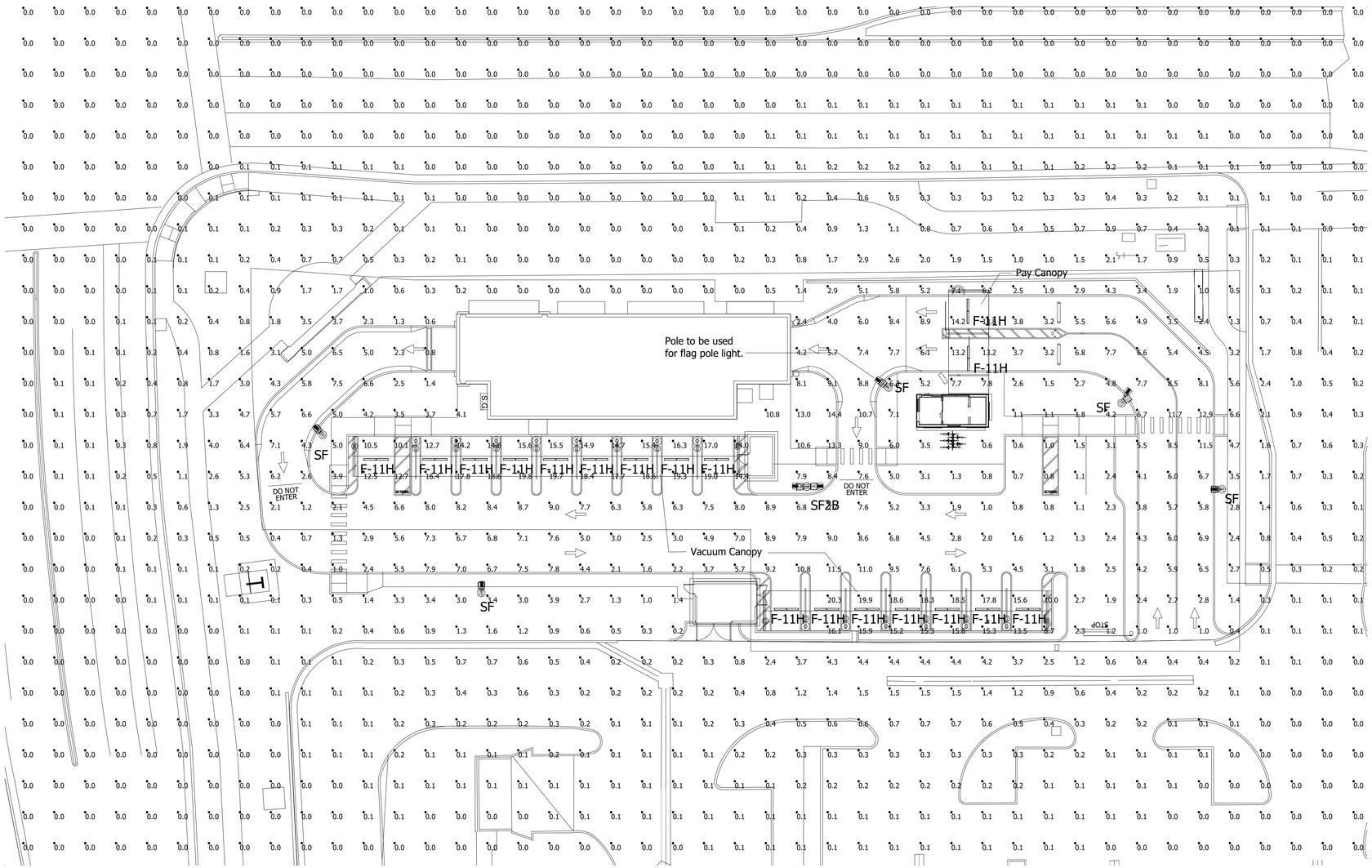

Quick Quack Standard Color - Silver

Luminaire Schedule							
Symbol	Qty	Label	Mounting Height	LLF	Lum. Lumens	Lum. Watts	Description
	18	F-11H	12	1.000	6778	52	VT3204HUNV50 (By Hermitage)
	5	SF	18	1.000	17653	135	ASL1-160L-135-5K7-4W-UNV-A-PSS
	1	SF2B	18	1.000	17653	135	ASL1-160L-135-5K7-4W-UNV-A-PSS

Calculation Summary							
Label	CalcType	Units	Avg	Max	Min	Avg/Min	Max/Min
Overall Area	Illuminance	Fc	1.00	20.3	0.0	N.A.	N.A.
Paved Area	Illuminance	Fc	5.19	12.9	0.4	12.98	32.25
Pay Canopy	Illuminance	Fc	12.17	18.6	4.9	2.48	3.80
Vacuum Canopy	Illuminance	Fc	17.40	23.8	6.9	2.52	3.45

Note: SES-16-40-01-D-S2-PSS-TAB30M38 + 2 Foot pole base ordering information based on this drawing. Please confirm EPA and Windload rating prior to odering.
Customer is responsible for base selection per local condi

Notes:
1: Luminaire data is tested to industry standards under laboratory conditions. Operating voltage and normal manufacturing tolerances of LED and drivers may effect field results.
2: Conformance to facility code and other local requirements is the responsability of the owner and/or the owner's represenative.
3: This design may not meet Title 24 or local energy code requirements. If this design needs to be altered to meet compliance, please contact the design team with specific requirments.

Note: For national account pricing/quotations and order placement, please contact Steve Friedman at Hermitage Lighting.
(847)830-1444
sfreidman@gohermitage.com

Revisions		
R1	08/11/25	Updated Civil Base
R2	08/15/25	Updated Civil Base
R3	09/30/25	Updated Civil Base

Drawn By: DHK
Checked By:
Date:9/30/2025
Scale: 1" = 20'

QUICK QUACK CAR WASH #26-626

ZINFANDEL DRIVE & BEAR HOLLOW ROAD
RANCHO CORDOVA, CA

A250836R3

Quick Quack Car Wash (Store #26-626)

Noise Impact Study

City of Rancho Cordova, CA

Prepared for:

Quick Quack Development II, LLC
Mr. Don Shiveley
1380 Lead Hill Blvd #260
Roseville, CA 95661

Prepared by:

MD Acoustics, LLC
Sarah Ostergaard, INCE-USA
Claire Pincock, INCE-USA
1197 Los Angeles Avenue, Ste 256
Simi Valley, CA 93065

Date: 5/2/2025

MD ACOUSTICS
Sound Solutions for Planning and Design

Noise Study Reports | Vibration Studies | Air Quality | Greenhouse Gas | Health Risk Assessments

P) AZ - 602.774.1950 P) CA - 805.426.4477
www.mdacoustics.com
info@mdacoustics.com

TABLE OF CONTENTS

1.0 Executive Summary 1
1.1 Findings and Conclusions 1

2.0 Introduction 2
2.1 Purpose of Analysis and Study Objectives 2
2.2 Site Location and Study Area 2
2.3 Proposed Project Description 2

3.0 Fundamentals of Noise 5
3.1 Sound, Noise, and Acoustics 5
3.2 Frequency and Hertz 5
3.3 Sound Pressure Levels and Decibels 5
3.4 Addition of Decibels 5
3.5 Human Response to Changes in Noise Levels 6
3.6 Noise Descriptors 6
3.7 Sound Propagation 7

4.0 Regulatory Setting 9
4.1 Federal Regulations 9
4.2 State Regulations 9
4.3 City of Rancho Cordova Noise Regulations 10

5.0 Study Method and Procedure 15
5.1 Noise Measurement Procedure and Criteria 15
5.2 Stationary Noise Modeling 15

6.0 Existing Noise Environment 16
6.1 Short-Term Noise Measurement Results 16

7.0 Future Noise Environment Impacts 18
7.1 Stationary Source Noise 18
7.1.1 Noise Impacts to Off-Site Receptors Due to Stationary Sources 18

8.0 References 21

LIST OF APPENDICES

Appendix A: Field Measurement Data 1
Appendix B: SoundPLAN Input/Outputs 2
Appendix C: Equipment Reference Data 3

LIST OF EXHIBITS

Exhibit A: Location Map 3
Exhibit B: Site Plan 4
Exhibit C: Typical A-Weighted Noise Levels 5
Exhibit D: Land Use Compatibility Guidelines 10
Exhibit E: Measurement Locations 17
Exhibit F: Operational Noise Level Contours 20

LIST OF TABLES

Table 1: Short-Term Noise Measurement Data (dBA) 16
Table 2: Worst-Case Predicted Operational Noise Levels (dBA Leq) 18

1.0 Executive Summary

This report has been prepared to provide the calculated noise projections from the proposed Quick Quack Car Wash ("Project") located on the southwest corner of Bear Hollow Drive and Zinfandel Drive in the City of Rancho Cordova, CA. All calculations are compared to the City of Rancho Cordova's noise ordinance as well as the existing ambient condition. The Project proposes to construct a 108-foot covered car wash tunnel with 19 vacuum stalls.

1.1 Findings and Conclusions

Three (3) baseline 15-minute ambient measurements were performed at the Project site and represent the current operational noise and ambient levels within the Project vicinity. The predominant source of noise impacting the existing site is traffic noise propagating from Zinfandel Drive.

This study compares the Project's operational noise levels to two (2) different noise assessment scenarios: 1) Project only operational noise level projections, and 2) Project plus ambient noise level projections.

Project-only operational noise levels are anticipated to be 52 dBA Leq at the nearest residential use north of the project site and up to 51 dBA Leq at the commercial uses to the east and to the southwest. Project plus ambient noise level projections will increase the ambient noise level by 3 decibels at the residential uses, and up to 2 decibels at commercial uses. This meets the City's residential code of 55 dBA Leq (see Section 4.3). The City does not have a commercial noise limit.

This assessment evaluates the baseline noise condition and compares the Project's worst-case operational noise level to the measured noise level (during the Project's proposed hours of operation).

The following outlines the project design features:

1. The Project will incorporate a 120 HP IDC Predator blower system or equivalent.

2.0 Introduction

2.1 Purpose of Analysis and Study Objectives

This noise impact study aims to evaluate the potential noise impacts for the Project study area and recommend noise mitigation measures, if necessary, to minimize the potential noise impacts. The assessment was conducted and compared to potentially applicable noise standards set forth by the State and/or local agencies. Consistent with the City's Noise Guidelines, the Project must demonstrate compliance with the applicable noise zoning ordinance and sound attenuation requirements.

The following is provided in this report:

- A description of the study area and the proposed Project
- Information regarding the fundamentals of noise
- A description of the local noise guidelines and standards
- An evaluation of the existing ambient noise environment
- An analysis of stationary noise impact (e.g., blowers and vacuums) from the Project site to adjacent land uses

2.2 Site Location and Study Area

The Project site is located on the southwest corner of Bear Hollow Drive and Zinfandel Drive in the City of Rancho Cordova, CA, as shown in Exhibit A. The land uses directly surrounding the Project site include residential uses to the north and commercially zoned uses to the east, south and west. There is an existing drive-through to the south. The nearest sensitive uses include residentially zoned properties to the north and commercially zoned apartment buildings to the east and southwest.

2.3 Proposed Project Description

The Project proposes to develop a 108-foot car wash tunnel and 19 covered vacuum stall systems. The site plan used for this is illustrated in Exhibit B. The Project operational hours are assumed to be between 7 AM to 9 PM, seven days per week.

Exhibit A

Location Map

Exhibit B

Site Plan

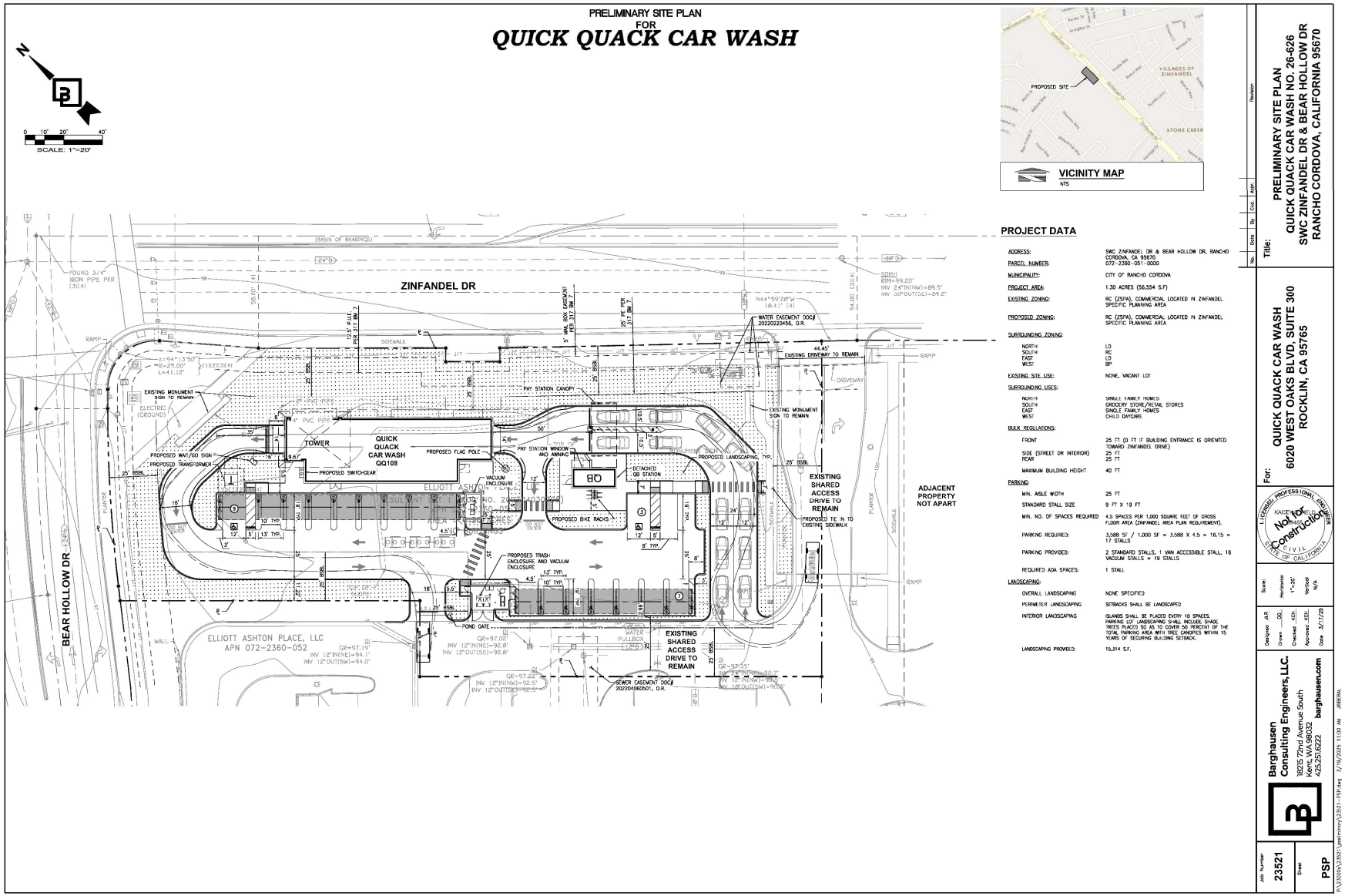

3.0 Fundamentals of Noise

This section of the report provides basic information about noise and presents some of the terms used within the report.

3.1 Sound, Noise, and Acoustics

Sound is a disturbance created by a moving or vibrating source and is capable of being detected by the hearing organs. Sound may be thought of as the mechanical energy of a moving object transmitted by pressure waves through a medium to a human ear. For traffic or stationary noise, the medium of concern is air. *Noise* is defined as sound that is loud, unpleasant, unexpected, or unwanted.

3.2 Frequency and Hertz

A continuous sound is described by its *frequency* (pitch) and *amplitude* (loudness). Frequency relates to the number of pressure oscillations per second. Low-frequency sounds are low in pitch (bass sounding), and high-frequency sounds are high in pitch (squeak). These oscillations per second (cycles) are commonly referred to as Hertz (Hz). The human ear can hear from the bass pitch starting at 20 Hz to the high pitch of 20,000 Hz.

Exhibit C: Typical A-Weighted Noise Levels

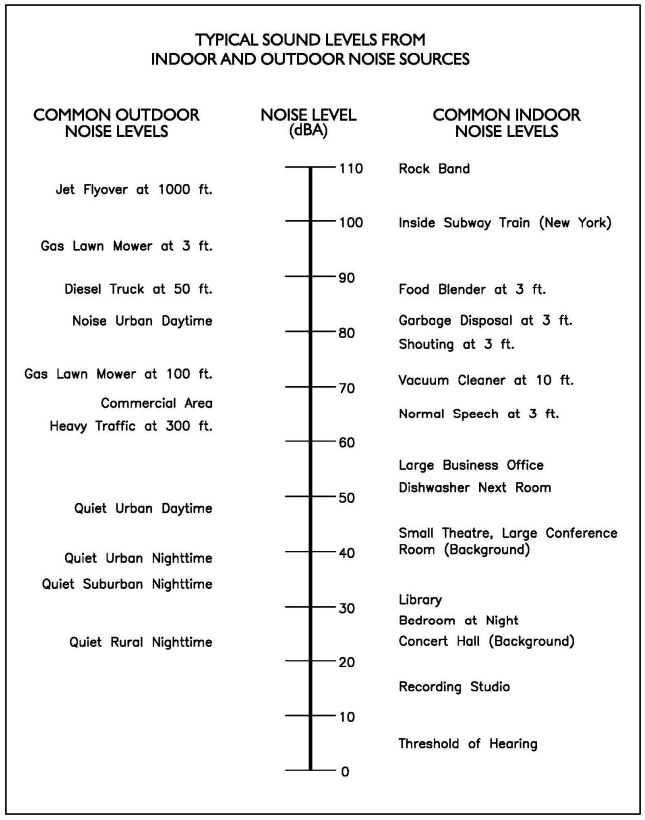

3.3 Sound Pressure Levels and Decibels

The *amplitude* of a sound determines its loudness. The loudness of sound increases or decreases as the amplitude increases or decreases. Sound pressure amplitude is measured in units of micro-Newton per square meter ($\mu N/m^2$), also called micro-Pascal (μPa). One μPa is approximately one hundred billionths (0.00000000001) of normal atmospheric pressure. Sound pressure level (SPL or L_p) is used to describe in logarithmic units the ratio of actual sound pressures to a reference pressure squared. These units are called decibels, abbreviated dB. Exhibit C illustrates reference sound levels for different noise sources.

3.4 Addition of Decibels

Because decibels are on a logarithmic scale, sound pressure levels cannot be added or subtracted by simple plus or minus addition. When two sounds or equal SPL are combined, they will produce an SPL 3 dB greater than the original single SPL. In other words, sound energy must be doubled to produce a 3 dB increase. If two sounds differ by approximately 10 dB, the higher sound level is the predominant sound.

3.5 Human Response to Changes in Noise Levels

Generally, the healthy human ear is most sensitive to sounds between 1,000 Hz and 5,000 Hz (A-weighted scale). It perceives a sound within that range as being more intense than a sound with a higher or lower frequency with the same magnitude. For purposes of this report as well as with most environmental documents, the A-scale weighting is typically reported in terms of A-weighted decibel (dBA). Typically, the human ear can barely perceive the change in the noise level of 3 dB. A change in 5 dB is readily perceptible, and a change in 10 dB is perceived as being twice or half as loud. As previously discussed, a doubling of sound energy results in a 3 dB increase in sound, which means that a doubling of sound energy (e.g., doubling the traffic volume on a highway) would result in a barely perceptible change in sound level.

3.6 Noise Descriptors

Noise in our daily environment fluctuates over time. Some noise levels occur in regular patterns; others are random. Some noise levels are constant, while others are sporadic. Noise descriptors were created to describe the different time-varying noise levels.

A-Weighted Sound Level: The sound pressure level in decibels as measured on a sound level meter using the A-weighted filter network. The A-weighting filter de-emphasizes the very low and very high-frequency components of the sound in a manner similar to the response of the human ear. A numerical method of rating human judgment of loudness.

Ambient Noise Level: The composite of noise from all sources, near and far. In this context, the ambient noise level constitutes the normal or existing level of environmental noise at a given location.

Community Noise Equivalent Level (CNEL): The average equivalent A-weighted sound level during a 24-hour day, obtained after the addition of five (5) decibels to sound levels in the evening from 7:00 to 10:00 PM and after the addition of ten (10) decibels to sound levels in the night before 7:00 AM and after 10:00 PM.

Decibel (dB): A unit for measuring the amplitude of a sound, equal to 20 times the logarithm to the base 10 of the ratio of the pressure of the sound measured to the reference pressure, which is 20 micro-pascals.

dB(A): A-weighted sound level (see definition above).

Equivalent Sound Level (LEQ): The sound level corresponding to a steady noise level over a given sample period with the same amount of acoustic energy as the actual time-varying noise level. The energy average noise level during the sample period.

Habitable Room: Any room meeting the requirements of the Uniform Building Code or other applicable regulations which is intended to be used for sleeping, living, cooking, or dining purposes, excluding such enclosed spaces as closets, pantries, bath or toilet rooms, service rooms, connecting corridors, laundries, unfinished attics, foyers, storage spaces, cellars, utility rooms, and similar spaces.

L(n): The A-weighted sound level exceeded during a certain percentage of the sample time. For example, L10 in the sound level exceeded 10 percent of the sample time. Similarly, L50, L90, L99, etc.

Noise: *A*ny unwanted sound or sound which is undesirable because it interferes with speech and hearing, is intense enough to damage hearing, or is otherwise annoying. The State Noise Control Act defines noise as "...excessive undesirable sound...".

Outdoor Living Area: Outdoor spaces that are associated with residential land uses typically used for passive recreational activities or other noise-sensitive uses. Such spaces include patio areas, barbecue areas, jacuzzi areas, etc. associated with residential uses; outdoor patient recovery or resting areas associated with hospitals, convalescent hospitals, or rest homes; outdoor areas associated with places of worship which have a significant role in services or other noise-sensitive activities; and outdoor school facilities routinely used for educational purposes which may be adversely impacted by noise. Outdoor areas usually not included in this definition are: front yard areas, driveways, greenbelts, maintenance areas and storage areas associated with residential land uses; exterior areas at hospitals that are not used for patient activities; outdoor areas associated with places of worship and principally used for short-term social gatherings; and, outdoor areas associated with school facilities that are not typically associated with educational uses prone to adverse noise impacts (for example, school play yard areas).

Percent Noise Levels: See L(n).

Sound Level (Noise Level): The weighted sound pressure level obtained by use of a sound level meter having a standard frequency filter for attenuating part of the sound spectrum.

Sound Level Meter: An instrument, including a microphone, an amplifier, an output meter, and frequency weighting networks for the measurement and determination of noise and sound levels.

Single Event Noise Exposure Level (SENEL): The dB(A) level, which, if it lasted for one second, would produce the same A-weighted sound energy as the actual event.

3.7 Sound Propagation

As sound propagates from a source, it spreads geometrically. Sound from a small, localized source (i.e., a point source) radiates uniformly outward as it travels away from the source in a spherical pattern. The sound level attenuates at a rate of 6 dB per doubling of distance. The movement of vehicles down a roadway makes the source of the sound appear to propagate from a line (i.e., line source) rather than a point source. This line source results in the noise propagating from a roadway in a cylindrical spreading versus a spherical spreading that results from a point source. The sound level attenuates for a line source at a rate of 3 dB per doubling of distance.

As noise propagates from the source, it is affected by the ground and atmosphere. Noise models use hard site (reflective surfaces) and soft site (absorptive surfaces) to help calculate predicted noise levels. Hard site conditions assume no excessive ground absorption between the noise source and the receiver. Soft site conditions such as grass, soft dirt, or landscaping attenuate noise at a rate of 1.5 dB per doubling of distance. When added to the geometric spreading, the excess ground attenuation results in an overall

noise attenuation of 4.5 dB per doubling of distance for a line source and 7.5 dB per doubling of distance for a point source.

Research has demonstrated that atmospheric conditions can have a significant effect on noise levels when noise receivers are located at least 200 feet from a noise source. Wind, temperature, air humidity, and turbulence can further impact how far sound can travel.

4.0 Regulatory Setting

The proposed Project is in the City of Rancho Cordova, California, and noise regulations are addressed through the efforts of various federal, state, and local government agencies. The agencies responsible for regulating noise are discussed below.

4.1 Federal Regulations

The adverse impact of noise was officially recognized by the federal government in the Noise Control Act of 1972, which serves three purposes:

- Publicize noise emission standards for interstate commerce
- Assist state and local abatement efforts
- Promote noise education and research

The Federal Office of Noise Abatement and Control (ONAC) was originally tasked with implementing the Noise Control Act. However, it was eventually eliminated, leaving other federal agencies and committees to develop noise policies and programs. Some examples of these agencies are as follows: The Department of Transportation (DOT) assumed a significant role in noise control through its various agencies. The Federal Aviation Agency (FAA) is responsible for regulating noise from aircraft and airports. The Federal Highway Administration (FHWA) is responsible for regulating noise from the interstate highway system. The Occupational Safety and Health Administration (OSHA) is responsible for the prohibition of excessive noise exposure to workers. The Housing and Urban Development (HUD) is responsible for establishing noise regulations as it relates to exterior/interior noise levels for new HUD-assisted housing developments near high-noise areas.

The federal government advocates that local jurisdictions use their land use regulatory authority to arrange new development in such a way that "noise sensitive" uses are either prohibited from being constructed adjacent to a highway or that the developments are planned and constructed in such a manner that potential noise impacts are minimized.

Since the federal government has preempted the setting of standards for noise levels that can be emitted by the transportation source, the City is restricted to regulating the noise generated by the transportation system through nuisance abatement ordinances and land use planning.

4.2 State Regulations

Established in 1973, the California Department of Health Services Office of Noise Control (ONC) was instrumental in developing regularity tools to control and abate noise for use by local agencies. One significant model is the "Land Use Compatibility for Community Noise Environments Matrix." The matrix allows the local jurisdiction to clearly delineate the compatibility of sensitive uses with various incremental levels of noise.

The State of California has established noise insulation standards as outlined in Title 24 of the California Building Code (CBC), which in some cases requires acoustical analyses to outline exterior noise levels and

to ensure interior noise levels do not exceed the interior threshold. The state mandates that the legislative body of each county and City adopt a noise element as part of its comprehensive general plan. The local noise element must recognize the land use compatibility guidelines published by the State Department of Health Services. The guidelines rank noise land use compatibility in terms of normally acceptable, conditionally acceptable, normally unacceptable, and clearly unacceptable, as illustrated in Exhibit D.

4.3 City of Rancho Cordova Noise Regulations

The City of Rancho Cordova outlines its noise regulations and standards within the Noise Element from the General Plan and the Noise Ordinance from the Municipal Code.

City of Rancho Cordova General Plan

Applicable policies and standards governing environmental noise in the City are set forth in the General Plan's Noise Element. Table N-1 and N-2 (Exhibit D of this report) of the City's Noise Element outlines the exterior noise standards for community noise environments.

Exhibit D: City Noise Standards

TABLE N-1
CITY NOISE STANDARDS
NOISE LEVEL PERFORMANCE STANDARDS FOR NEW PROJECTS AFFECTED BY OR INCLUDING NON-TRANSPORTATION NOISE SOURCES

Stationary Noise Source	Noise Level Descriptor	Daytime Maximum (7 a.m. to 10 p.m.)	Nighttime Maximum (10 p.m. to 7 a.m.)
Typical	Hourly L_{eq}, dB	55	45
Tonal, impulsive, repetitive, or consist primarily of speech or music	Hourly Leq, dB	50	40

The City may impose noise level standards which are more or less restrictive than those specified above based upon determination of existing low or high ambient noise levels.

TABLE N-2
MAXIMUM TRANSPORTATION NOISE EXPOSURE

Land Use	Outdoor Activity Areas[1] Ldn/CNEL, dB	Interior Spaces	
		Ldn/CNEL, dB	Leq, dB[2]
Residential	60[3]	45	--
Residential subject to noise from railroad tracks, aircraft overflights, or similar noise sources which produce clearly identifiable, discrete noise events (e.g., the passing of a single train)	60[3]	40[5]	--
Transient lodging	60[4]	45	--
Hospitals, nursing homes	60[3]	45	--
Theaters, auditoriums, music halls	--	--	35
Churches, meeting halls	60[3]	--	40
Office buildings	--	--	45
Schools, libraries, museums	--	--	45
Playgrounds, neighborhood parks	70	--	--

1 *Where the location of outdoor activity areas is unknown, the exterior noise level standard shall be applied to the property line of the receiving land use. Where it is not practical to mitigate exterior noise levels at patio or balconies of apartment complexes, a common area such as a pool or recreation area may be designated as the outdoor activity area.*
2 *As determined for a typical worst-case hour during periods of use.*
3 *Where it is not possible to reduce noise in outdoor activity areas to 60 dB Ldn/CNEL or less using a practical application of the best-available noise reduction measures, an exterior noise level of up to 65 dB Ldn/CNEL may be allowed provided that available exterior noise level reduction measures have been implemented and interior noise levels are in compliance with this table.*
4 *In the case of hotel/motel facilities or other transient lodging, outdoor activity areas such as pool areas may not be included in the project design. In these cases, only the interior noise level criterion will apply.*
5 *The intent of this noise standard is to provide increased protection against sleep disturbance for residences located near railroad tracks.*

Goals and Policies

Goals and policies from the Noise Element (Chapter 13) that would mitigate potential impacts on noise include the following.

Goal N.1 Ensure that all new development will be free of noise disturbances.
Policies

N.1.2 Ensure that the indoor and outdoor areas of new projects will be located, constructed, and/or shielded from noise sources in compliance with the City's noise standards to the maximum extent feasible.

Action N.1.2.1 Require new development of noise-creating uses to conform with the City's maximum noise levels.

Action N.1.2.3 Require any potential noise impacts identified during the acoustical analysis to be mitigated in the project design to the maximum extent feasible.

N.1.3 Ensure that proposed non-residential land uses likely to exceed the City's standards do not create noise disturbances in existing noise-sensitive areas.

Action N.1.3.1 Require an acoustical analysis as part of the environmental review process when proposed non-residential land uses are likely to produce noise levels that exceed the City's noise standards. The acoustical analysis must be prepared by a qualified person experienced in environmental noise assessment and architectural acoustics, and must estimate existing and projected cumulative noise levels and compare those levels to the policies within this Element.

Action N.1.3.2 Require any noise impacts identified in the acoustical analysis to be mitigated in conjunction with the project design.

N.1.4 Mitigate noise created by proposed non-transportation noise sources to comply with the City's noise standards to the maximum extent feasible.

Action N.1.4.1 Limit construction activity to the hours of 7:00 a.m. to 7:00 p.m. weekdays and 8:00 a.m. to 6:00 p.m. weekends when construction is conducted in proximity to residential uses.

Action N.1.4.2 Consider restricting the hours of operation of loading docks, trash compactors, and other noise-producing uses in commercial areas that are adjacent to residential uses.

Action N.1.4.3 Require stationary construction equipment and construction staging areas to be set back from existing noise-sensitive land uses.

N.1.6 Ensure that comfortable noise levels and adequate privacy are maintained in higher density development.

N.1.7 To the extent feasible and appropriate, the City shall require the use of temporary construction noise control measures for public and private project that may include the use of temporary noise barriers, temporary relocation of noise-sensitive land uses or other appropriate measures.

City of Rancho Cordova Municipal Code – Chapter 6.68: Noise Control

Chapter 6.68 of the City's Municipal Code outlines the criteria for determining whether a noise may be classified as a nuisance to surrounding properties.

Chapter 6.68 – Noise Control

Section 6.68.070 Exterior noise standards.

A. The following noise standards, unless otherwise specifically indicated in this chapter, shall apply to all properties within a designated noise area:

Time Period	Exterior Noise Standard[1]
7:00 a.m. – 10:00 p.m.	55 dBA
10:00 p.m. – 7:00 a.m.	50 dBA

Notes:
[1] City Zoning Districts: RE-1, RD-1, RE-2, RD-2, RE-3, RD-3, RD-4, R-1-A, RD-5, R-2, RD-10, R-2A, RD-20, R-3, RD-30, RD-40, RM-1, RM-2, A-1-B, AR-1, A-2, AR-2, A-5, AR-5.

B. It is unlawful for any person at any location within the city to create any noise which causes the noise levels on an affected property, when measured in the designated noise area, to exceed for the duration of time set forth following, the specified exterior noise standards in any one hour by:

Cumulative Duration of the Intrusive Sound	Allowance Decibels
1. Cumulative period of 30 minutes per hour	0
2. Cumulative period of 15 minutes per hour	+ 5
3. Cumulative period of 5 minutes per hour	+10
4. Cumulative period of 1 minute per hour	+15
5. Level not to be exceeded for any time per hour	+20

C. Each of the noise limits specified in subsection (B) of this section shall be reduced by five dBA for impulsive or simple tone noises, or for noises consisting of speech or music.

D. If the ambient noise level exceeds that permitted by any of the first four noise-limit categories specified in subsection (B) of this section, the allowable noise limit shall be increased in five-dBA increments in each category to encompass the ambient noise level. If the ambient noise level exceeds the fifth noise level category, the maximum ambient noise level shall be the noise limit for that category. [Ord. 21-2003 §§ 2, 4; Ord. 20-2003 §§ 2, 4; SCC 490 § 2, 1981; SCC 254 § 1 (part), 1976].

Section 6.68.090 Exemptions.

The following activities shall be exempted from the provisions of this chapter:

E. Noise sources associated with construction, repair, remodeling, demolition, paving or grading of any real property, provided said activities do not take place between the hours of 8:00 p.m. and 6:00 a.m. on weekdays and Friday commencing at 8:00 p.m. through and including 7:00 a.m. on Saturday; Saturdays commencing at 8:00 p.m. through and including 7:00 a.m. on the next following Sunday and on each Sunday after the hour of 8:00 p.m.; provided, however, when an unforeseen or unavoidable condition occurs during a construction project and the nature of the project necessitates that work in process be continued until a specific phase is completed, the contractor or owner shall be allowed to continue work after 8:00 p.m. and to operate machinery and equipment necessary until completion of the specific work in progress can be brought to conclusion under conditions which will not jeopardize inspection acceptance or create undue financial hardships for the contractor or owner;

Section 6.68.150 General noise regulations.

The following activities shall be exempted from the provisions of this chapter:.

A. Notwithstanding any other provisions of this chapter and in addition thereto, it is unlawful for any person to willfully make or continue or cause to be made or continued any loud, unnecessary or unusual noise which disturbs the peace and quiet of any neighborhood or which causes discomfort or annoyance to any reasonable person of normal sensitiveness residing in the area.

B. The standards which shall be considered in determining whether a violation of the provisions of this section exists shall include, but not be limited to, the following:

1. The sound level of the objectionable noise;
2. The sound level of the ambient noise;
3. The proximity of the noise to residential sleeping facilities;
4. The nature and zoning of the area within which the noise emanates;
5. The density of the inhabitation of the area within which the noise emanates;
6. The time of day or night the noise occurs;
7. The duration of the noise and its tonal, informational or musical content;
8. Whether the noise is continuous, recurrent or intermittent;
9. Whether the noise is produced by a commercial or noncommercial activity. [Ord. 21-2003 §§ 2, 4; Ord. 20-2003 §§ 2, 4; SCC 254 § 1 (part), 1976].

Threshold Applied to the Project

Per Section 6.68.070(A) the permissible daytime noise levels is 55 dBA Leq for residentially zoned properties for sounds which occur more than 30 minutes in an hour. The City does not have a noise limit for commercially zoned properties.

5.0 Study Method and Procedure

The following section describes the noise modeling procedures and assumptions used for this assessment.

5.1 Noise Measurement Procedure and Criteria

MD conducted three (3) short-term noise measurements at the Project site, representing the noise level from the traffic conditions along Zinfandel Drive (see Appendix A for the field sheet data).

5.2 Stationary Noise Modeling

SoundPLAN (SP) acoustical modeling software was utilized to model future worst-case stationary noise impacts to the adjacent land uses. SP can evaluate multiple stationary noise source impacts at various receiver locations. SP's software utilizes algorithms (based on the inverse square law and reference equipment noise level data) to calculate noise level projections. The software allows the user to input specific noise sources, spectral content, sound barriers, building placement, topography, and sensitive receptor locations.

The future worst-case noise level projections were modeled using referenced sound level data for the various stationary on-site sources (vacuums and car wash blowers at the exit). The SP model assumes a total of 19 vacuums and the dryer systems are operating simultaneously (worst-case scenario) when the noise will, in reality, be intermittent and lower in noise level. The reference vacuum equipment and blower system sound level data are provided in Appendix C.

All other noise-producing equipment (e.g., compressors, pumps) will be housed within mechanical equipment rooms.

The following outlines the project design features:

1. The Project will incorporate a 120 HP IDC Predator blower system or equivalent.

6.0 Existing Noise Environment

Three (3) 15-minute ambient noise measurements were taken at the project site to determine the existing ambient noise levels. Noise data indicates that traffic along Zinfandel Drive is the primary source of noise impacting the site and the surrounding area. NM1 represents the noise level at the residential uses to the north, and NM2 and NM3 represent the noise levels at the adjacent commercials to the south and to the west.

6.1 Short-Term Noise Measurement Results

The results of the 15-minute measurements are presented in Table 1.

Table 1: Short-Term Noise Measurement Data (dBA)

Location[1]	Start Time	Stop Time	Leq	Lmax	Lmin	L(2)	L(8)	L(25)	L(50)	L(90)
NM1	1:43 PM	1:58 PM	51.8	66.7	38.4	61.4	55.8	50.5	46.4	40.4
NM2	2:07 PM	2:22 PM	59.0	82.2	44.9	62.6	57.8	55.0	52.8	47.9
NM3	2:49 PM	3:04 PM	53.5	63.6	41.9	59.6	57.2	54.7	51.2	47.3

Notes:
1. Short-term noise monitoring locations are illustrated in Exhibit E.

NM2 was skewed by a loud motorcycle but had similar levels as NM3 otherwise. For this evaluation, MD has utilized the measured ambient noise level of 52 dBA Leq for the residential uses to the north and up to 54 dBA Leq for the commercially zoned apartment buildings to the east and to the southwest.

Exhibit E

Measurement Locations

= Short-term Monitoring Location

7.0 Future Noise Environment Impacts

This assessment analyzes future noise impacts as a result of the Project. The analysis details the estimated exterior noise levels. Stationary noise impacts are analyzed from the noise sources on-site, such as dryers/blowers and vacuums.

7.1 Stationary Source Noise

The following sections outline the exterior noise levels associated with the proposed Project.

7.1.1 Noise Impacts to Off-Site Receptors Due to Stationary Sources

Nearby receptors affected by Project operational noise include residential uses to the north and surrounding commercial uses to the east, south, and west. The worst-case stationary noise was modeled using SoundPLAN acoustical modeling software. Worst-case assumes the blowers, vacuums, and equipment are always operational when in reality, the noise will be intermittent and cycle on/off depending on the customer usage.

A total of three (3) receptors (R1 – R3) were modeled to evaluate the proposed Project's operational impact. Receptor 1 represents residential uses to the north, and receptors 2 and 3 represent commercially zoned apartment buildings to the east and southwest. This study analyzes the Project only operational noise level projections and the Project plus ambient noise level projections. Exhibit F shows the future noise level projections and contours based on the proposed project design. Table 2 shows the Leq (dBA) in the Project vicinity as a result of daytime (7:00 a.m. to 9:00 p.m.) operations.

Table 2: Worst-Case Predicted Operational Noise Levels (dBA Leq)

Receptor[1]	Existing Ambient Noise Level (dBA, Leq)[2]	Project Noise Level (dBA, Leq)[3]	Total Combined Noise Level (dBA, Leq)	Non Transp. Noise Limit (dBA, Leq)	Change in Noise Level as Result of Project
1	52	52	55	**55**	3
2	54	50	55	N/A	1
3	54	51	56	N/A	2

Notes:
1. Receptor 1 represents residential uses, and receptors 2 and 3 represent commercial uses.
2. See Appendix A for the ambient noise measurement.
3. See Exhibit F for the operational noise level projections at said receptors.

The model indicates that the Project-only noise level will be 52 dBA Leq at the residentially zoned receptor and up to 51 dBA Leq at the commercially zoned receptors. These noise levels meet the City's residential noise standard of 55 dBA Leq. The city has no commercial zone noise standard. The Project plus ambient noise level will increase the existing ambient level by 3 dBA at the residential receptor and by up to 2 dB at the commercial receptors.

The project plus ambient levels are within the limits found within the City's code.

The following outlines the project design features:

1. The Project will incorporate a 120 HP IDC Predator blower system or equivalent.

Exhibit F

Operational Noise Levels Contours

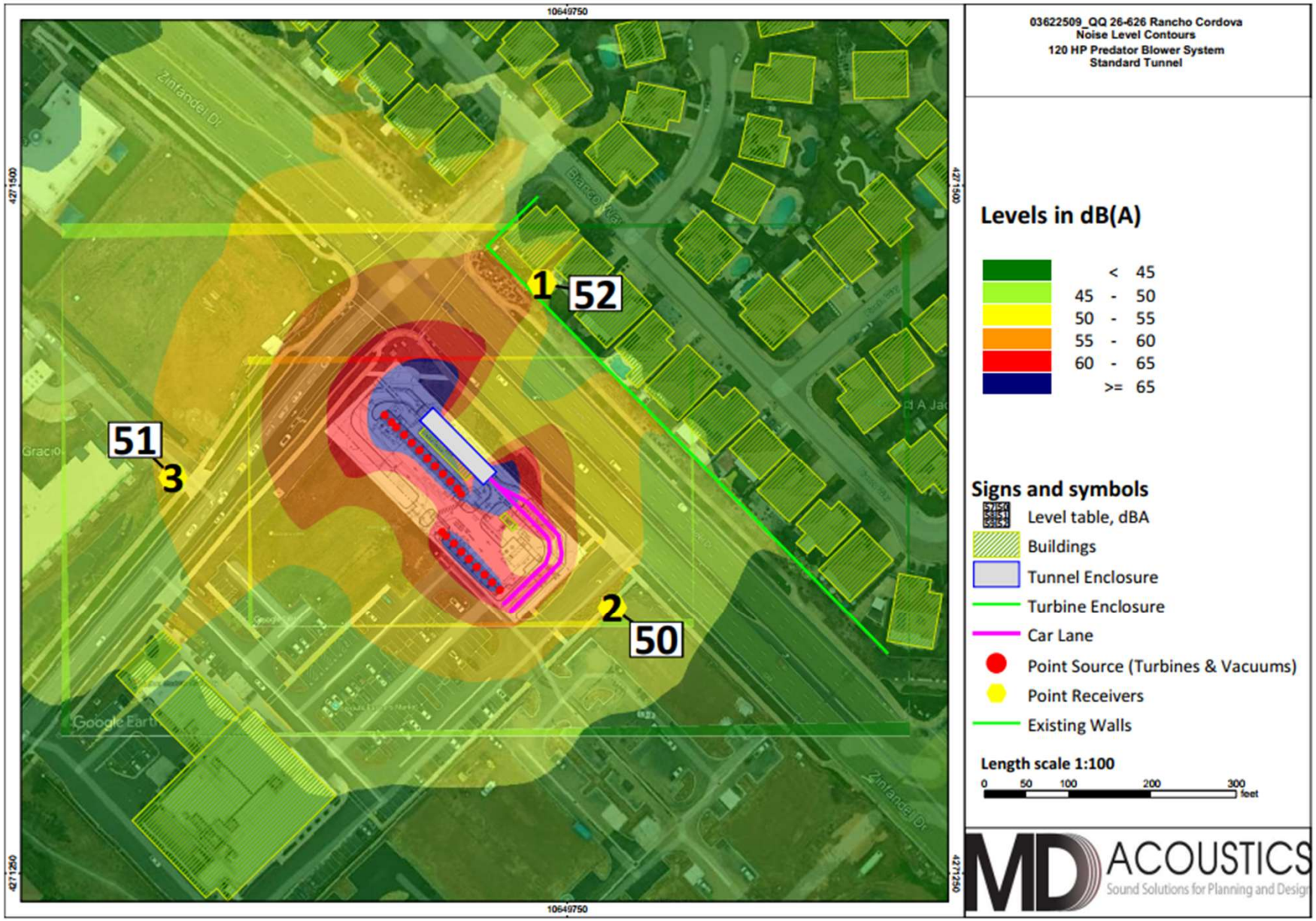

8.0 References

State of California General Plan Guidelines: 1998. Governor's Office of Planning and Research

City of Rancho Cordova: Noise Element of the General Plan

City of Rancho Cordova: Municipal Code Chapter 6.68 – Noise Control

Appendix A:

Field Measurement Data

15-Minute Continuous Noise Measurement Datasheet - ST1, ST2, ST3

Project Name:	QQ 26-626 Bear Hollow & Zinfandel
Project: #/Name:	0362-2025-009
Site Address/Location:	Bear Hollow Drive & Zinfande
Date:	05/01/2025
Field Tech/Engineer:	Joel Demir
Sound Meter:	831, Larson Davis **SN:** 0003715
Settings:	A-weighted, slow, 1-sec, 15-minute interval
Site Id:	ST1, ST2, ST3

Site Observations:

Sunny , low 80's, low wind

ST1: Primary noise source was vehicle tire noise on Zinfandel. Airplane around 1:44-1:45pm, 1:47pm, 1:56pm, 1:58pm. Loud vehicle exhaust around 1:48pm.

ST2: Very loud motorcycle around 2:13pm, airplane around 2:16pm, construction noises (500ft away) around 2:18pm, airplane and loud car around 2:19pm, loud truck around 2:22pm.

ST3: Loud car around 2:59pm, 3:02pm, distant siren 3:03pm, loud car around 3:04pm.

MD ACOUSTICS

15-Minute Continuous Noise Measurement Datasheet - Cont. - ST1, ST2, ST3

Project Name:	QQ 26-626 Bear Hollow & Zinfandel	**Calibrator:**	
Site Address/Location:	Bear Hollow Drive & Zinfande	**Cal Check: Pre-test:**	**Post Test:**
Site Id:	ST1, ST2, ST3		

Figure 1: ST1

Figure 2: ST2

Figure 3: ST3

Table 1: Baseline Noise Measurement Summary

Location	Start	Stop	Leq	Lmax	Lmin	L2	L8	L25	L50	L90
ST1	1:43 PM	1:58 PM	51.8	66.7	38.4	61.4	55.8	50.5	46.4	40.4
ST2	2:07 PM	2:22 PM	59	82.2	44.9	62.6	57.8	55	52.8	47.9
ST3	2:49 PM	3:04 PM	53.5	63.6	41.9	59.6	57.2	54.7	51.2	47.3

15-Minute Continuous Noise Measurement Datasheet - Cont. - ST1

Project Name:	QQ 26-626 Bear Hollow & Zinfandel	**Site Topo:**	flat	**Noise Source(s) w/ Distance:**
Site Address/Location:	Bear Hollow Drive & Zinfande	**Meteorological Cond.:**		Zinfandel Dr. @ 195 ft
Site Id:	ST1	**Ground Type:**	hard	

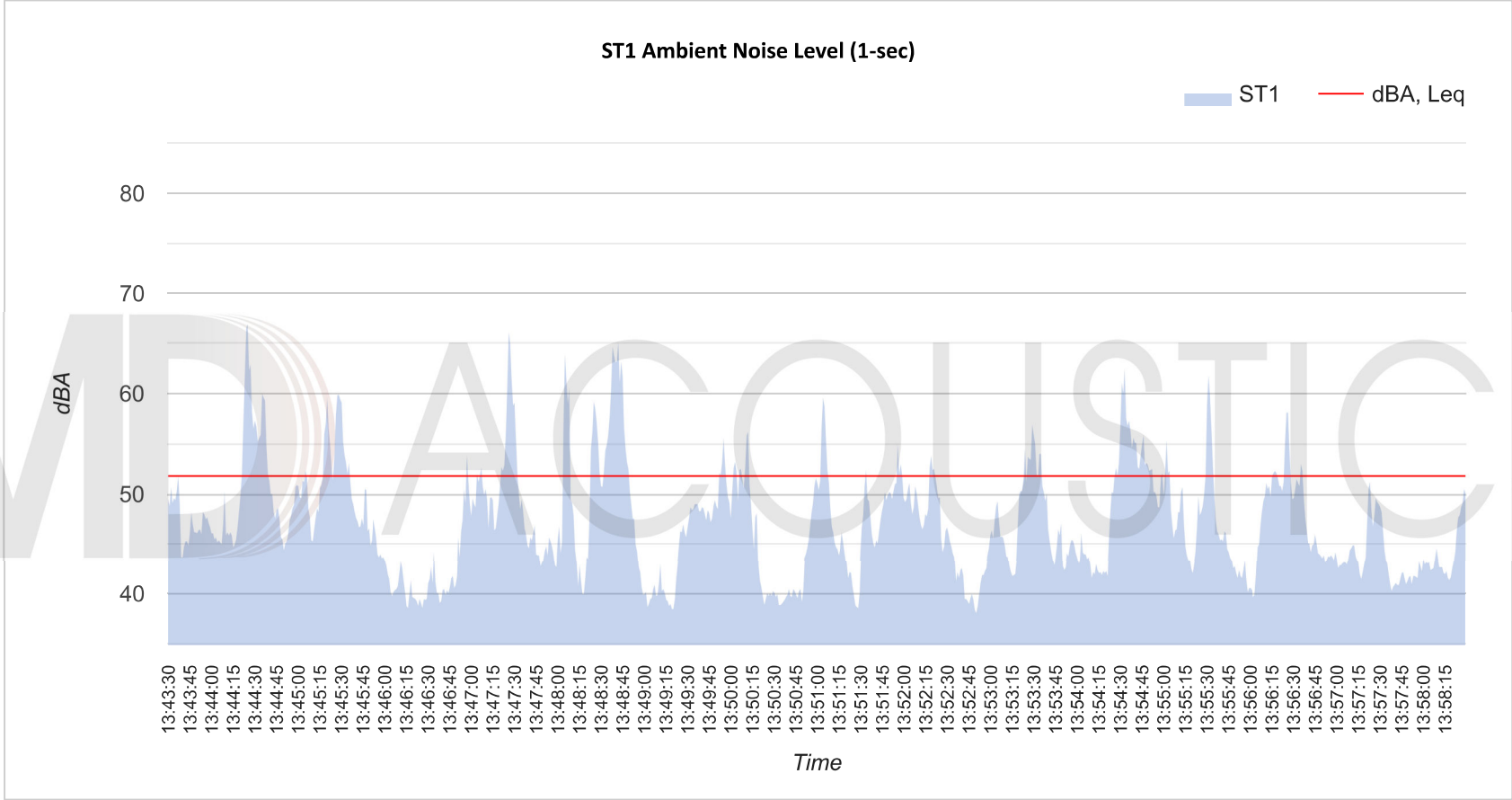

MD ACOUSTICS

15-Minute Continuous Noise Measurement Datasheet - Cont. - ST2

Project Name:	QQ 26-626 Bear Hollow & Zinfandel	**Site Topo:**	flat	**Noise Source(s) w/ Distance:**
Site Address/Location:	Bear Hollow Drive & Zinfande	**Meteorological Cond.:**		Zinfandel Dr. @ 185 ft.
Site Id:	ST2	**Ground Type:**	soft	

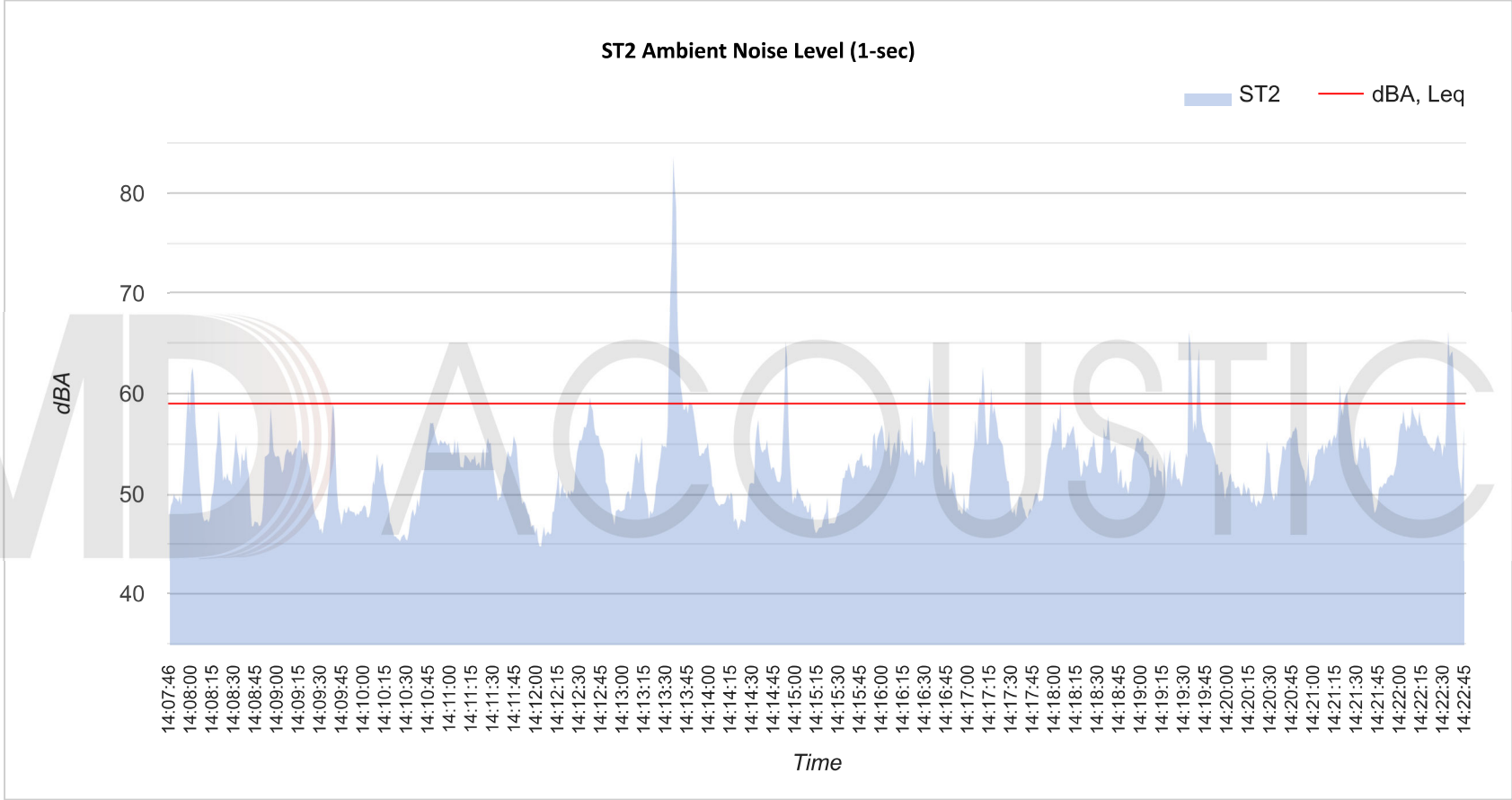

MD ACOUSTICS

15-Minute Continuous Noise Measurement Datasheet - Cont. - ST3

Project Name:	QQ 26-626 Bear Hollow & Zinfandel	**Site Topo:**	flat	**Noise Source(s) w/ Distance:**
Site Address/Location:	Bear Hollow Drive & Zinfande	**Meteorological Cond.:**		Zinfandel Dr. @ 150 ft
Site Id:	ST3	**Ground Type:**	soft	

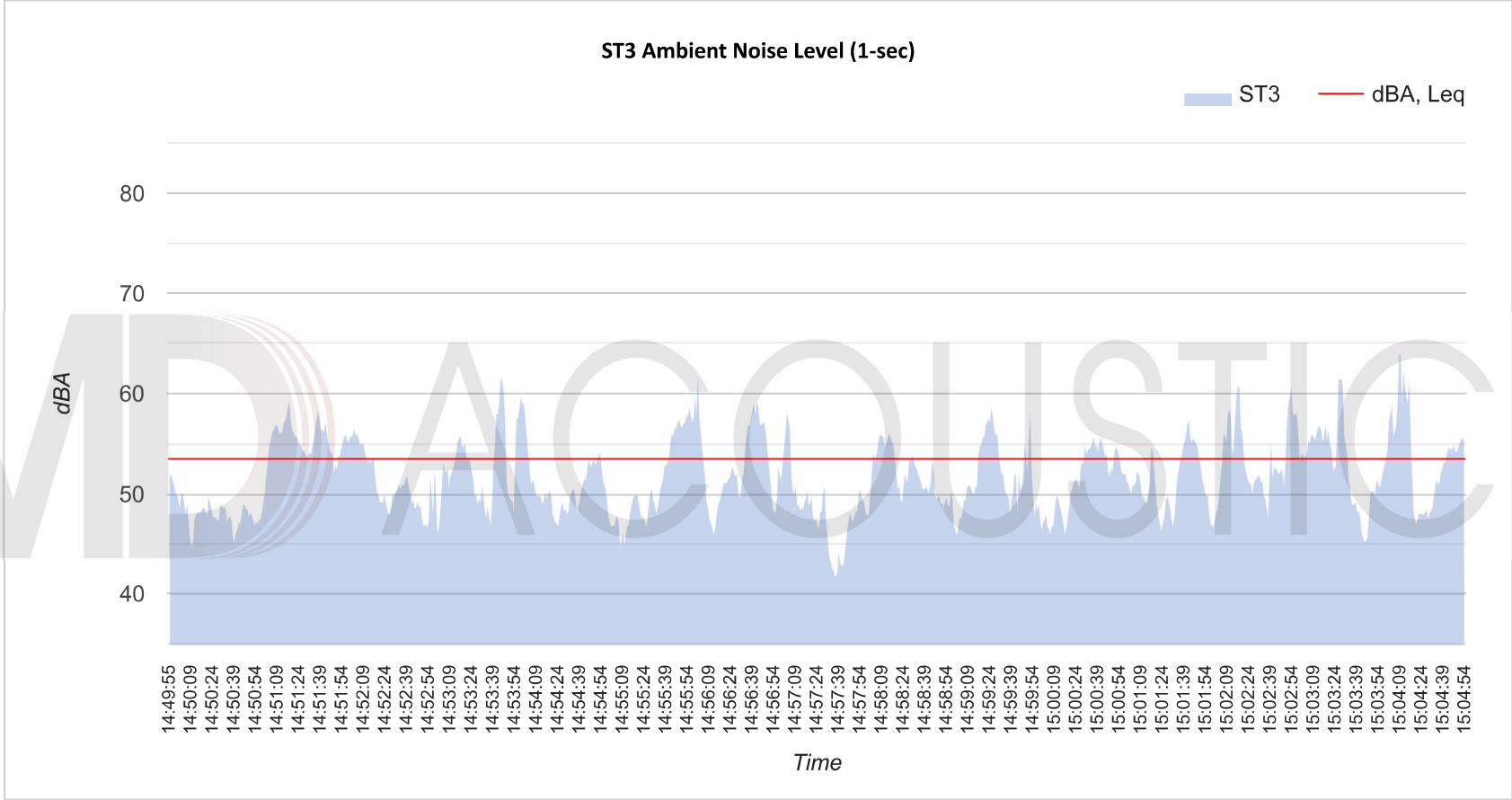

MD ACOUSTICS

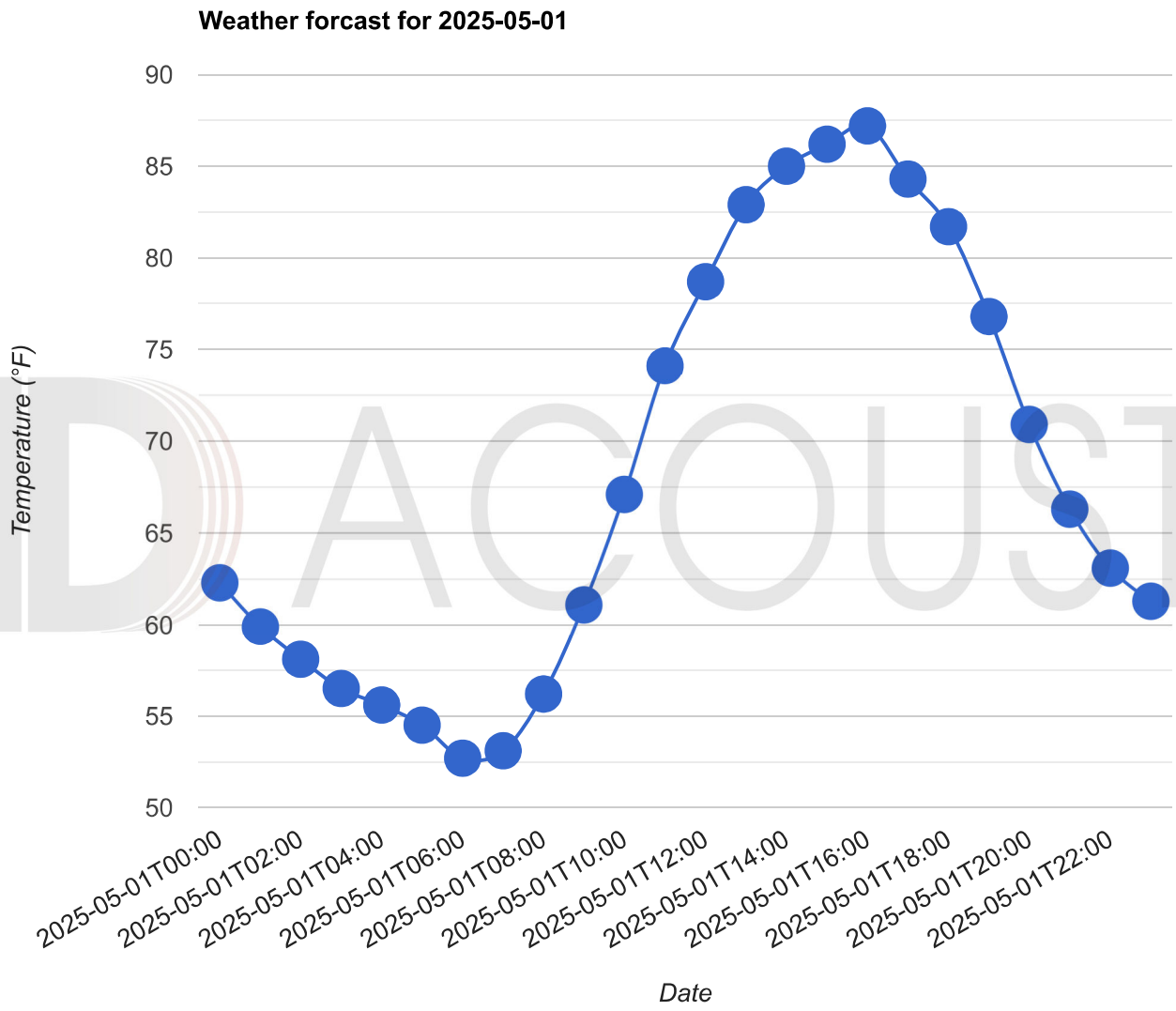

MD ACOUSTICS

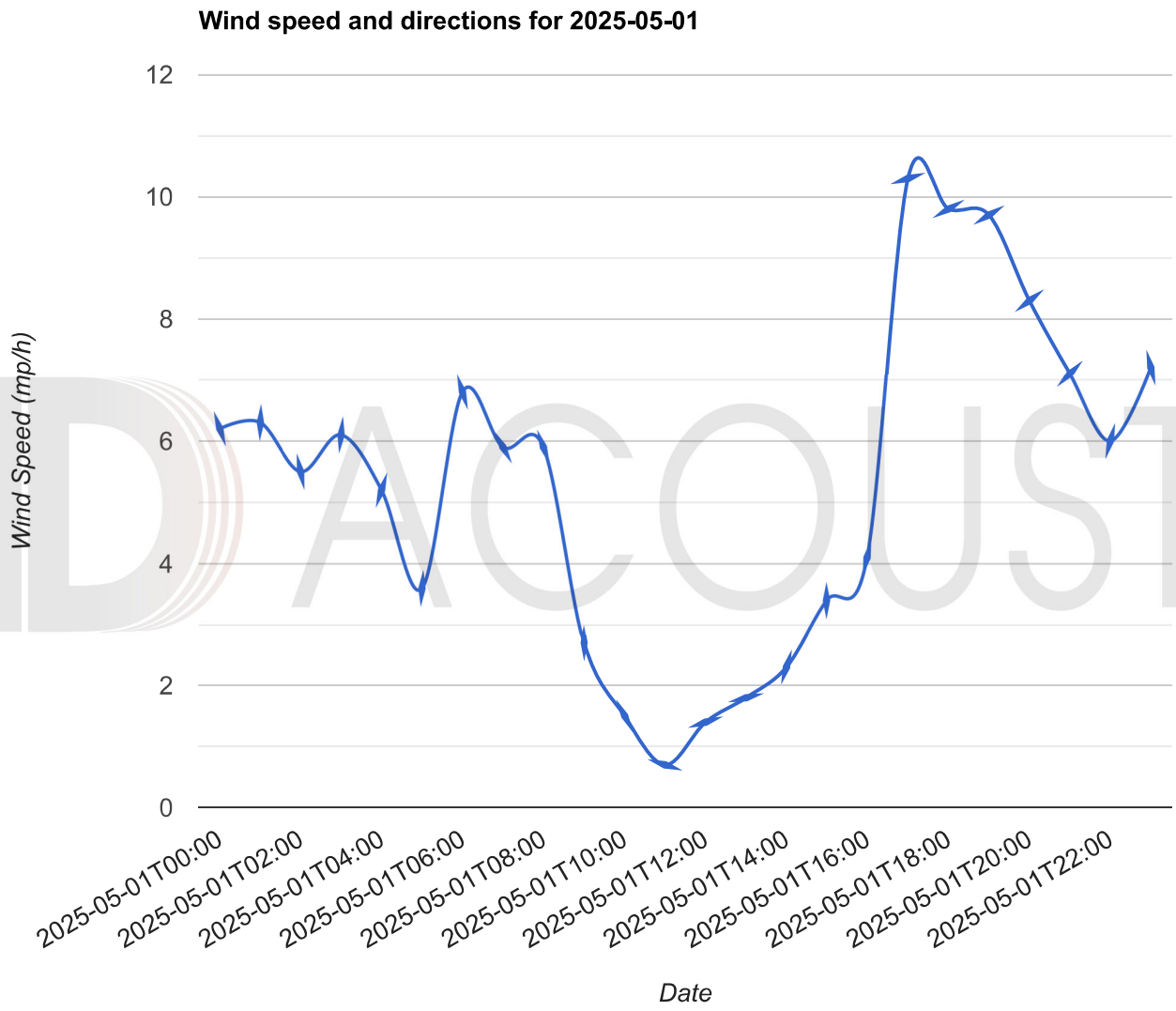

Source: Global Forecast System (GFS) weather forcast model

MD ACOUSTICS

Appendix B:

SoundPLAN Input/Outputs

03622509_QQ 26-626 Rancho Cordova
Contribution spectra - "003 - 120 HP Predator - Standard:Outdoor SP"

23

Source	Time slice	Sum	25Hz	31.5Hz	40Hz	50Hz	63Hz	80Hz	100Hz	125Hz	160Hz	200Hz	250Hz	315Hz	400Hz	500Hz	630Hz	800Hz	1kHz	1.25kHz	1.6kHz	2kHz	2.5kHz	3.15kHz	4kHz	5kHz	6.3kHz	8kHz	10kHz	12.5kHz	16kHz
		dB(A)	dB(A)	dB(A)	dB(A)	dB(A)	dB(A)	dB(A)	dB(A)	dB(A)	dB(A)	dB(A)	dB(A)	dB(A)	dB(A)	dB(A)	dB(A)	dB(A)	dB(A)	dB(A)	dB(A)	dB(A)	dB(A)	dB(A)	dB(A)	dB(A)	dB(A)	dB(A)	dB(A)	dB(A)	dB(A)
Receiver R1	Fl G	Lr,lim dB(A)	Leq,d 52.4 dB(A)	Sigma(Leq,d) 0.0 dB(A)																											
001 - 12 Sonny - Standard Tunnel-Facade 01	Leq,d	-7.1					-10.9			-22.1			-10.1			-19.9			-38.5			-51.3			-65.9			-88.5			
001 - 12 Sonny - Standard Tunnel-Facade 02	Leq,d	13.6					7.4			0.1			10.9			5.8			-4.6			-10.7			-22.5			-40.9			
001 - 12 Sonny - Standard Tunnel-Facade 03	Leq,d	7.4					1.2			-5.2			4.4			0.0			-9.8			-15.7			-26.9			-44.3			
001 - 12 Sonny - Standard Tunnel-Facade 04	Leq,d	3.6					1.1			-9.0			-1.3			-10.1			-23.5			-30.9			-43.6			-62.7			
001 - 12 Sonny - Standard Tunnel-Roof 01	Leq,d	10.5					4.2			-3.5			7.8			2.7			-7.7			-14.5			-26.8			-45.9			
001 - 12 Sonny - Standard Tunnel-Transmissive area 03	Leq,d	52.2					26.6			34.4			45.9			47.2			46.0			44.4			35.5			15.4			
001 - 12 Sonny - Standard Tunnel-Transmissive area 03	Leq,d	29.7					11.6			14.1			28.2			22.9			14.2			8.0			-3.0			-26.9			
car lanes	Leq,d	28.8	2.7	-14.3	-8.3	6.7	7.7	9.6	5.3	9.2	7.5	13.2	8.5	10.4	14.3	14.3	18.8	17.4	17.4	18.3	17.4	20.0	20.9	17.1	13.8	9.0	3.0	-3.3	-12.2	-22.2	-34.5
car lanes	Leq,d	28.6	2.5	-14.5	-8.6	6.4	7.3	9.3	5.0	8.9	7.8	13.2	8.2	10.1	14.1	14.0	18.7	17.3	17.3	18.2	17.2	19.9	20.7	16.8	13.5	8.7	2.8	-3.4	-12.4	-22.4	-34.6
Turbine	Leq,d	14.9				-10.3	-4.0	2.1	2.1	4.0	6.2	0.0	-1.7	-3.2	-6.2	-8.8	-6.5	-6.0	-4.4	-0.9	0.8	1.1	-0.5	4.9	5.6	4.5	3.5	0.8	-7.1	-16.0	-29.6

03622509_QQ 26-626 Rancho Cordova
Contribution spectra - "003 - 120 HP Predator - Standard:Outdoor SP"

23

Source	Time slice	Sum	25Hz	31.5Hz	40Hz	50Hz	63Hz	80Hz	100Hz	125Hz	160Hz	200Hz	250Hz	315Hz	400Hz	500Hz	630Hz	800Hz	1kHz	1.25kHz	1.6kHz	2kHz	2.5kHz	3.15kHz	4kHz	5kHz	6.3kHz	8kHz	10kHz	12.5kHz	16kHz
		dB(A)	dB(A)	dB(A)	dB(A)	dB(A)	dB(A)	dB(A)	dB(A)	dB(A)	dB(A)	dB(A)	dB(A)	dB(A)	dB(A)	dB(A)	dB(A)	dB(A)	dB(A)	dB(A)	dB(A)	dB(A)	dB(A)	dB(A)	dB(A)	dB(A)	dB(A)	dB(A)	dB(A)	dB(A)	dB(A)
Turbine	Leq,d	16.0				-9.6	-3.2	2.9	3.1	4.9	7.0	0.6	-1.3	-3.0	-6.2	-8.9	-6.7	-6.3	-5.6	-1.5	1.1	2.3	1.2	5.9	6.8	6.0	5.4	3.0	-4.1	-11.7	-23.5
Vac	Leq,d	18.7	-14.2	-11.5	-4.8	-1.2	1.4	4.9	3.7	4.1	8.5	11.4	11.5	6.5	3.4	6.2	-0.2	1.1	0.6	2.6	6.6	5.4	3.8	1.6	-1.2	-7.0	-8.8	-19.4	-31.5	-43.9	-60.4
Vac	Leq,d	26.3	-13.0	-10.0	-3.1	0.9	3.9	7.9	7.3	8.2	13.4	17.0	17.9	13.9	11.8	15.8	9.8	12.4	13.2	11.0	15.1	14.7	14.0	13.1	11.6	7.4	3.2	-4.6	-14.5	-26.0	-42.6
Vac	Leq,d	18.6	-14.3	-11.6	-4.9	-1.3	1.3	4.8	3.6	3.9	8.4	11.2	11.3	6.2	3.0	5.7	-0.3	1.0	0.5	2.6	6.5	5.3	3.7	1.5	-1.3	-7.2	-9.0	-19.6	-32.0	-44.6	-61.4
Vac	Leq,d	29.2	-10.7	-7.7	-0.7	3.3	6.2	10.2	10.2	13.1	16.1	20.0	20.9	16.9	14.8	18.8	12.7	15.0	15.8	13.6	17.7	17.3	16.7	15.8	14.6	10.9	7.3	0.7	-7.4	-16.4	-29.4
Vac	Leq,d	15.1	-14.0	-11.6	-5.3	-2.1	0.1	3.1	2.0	3.8	5.5	7.9	7.5	2.0	-1.4	1.3	-5.1	-3.8	-3.0	-5.1	-0.8	-1.0	-1.5	-2.2	-3.2	-6.7	-10.0	-16.3	-24.0	-32.6	-45.1
Vac	Leq,d	15.0	-14.0	-11.6	-5.3	-2.0	0.1	3.2	2.1	1.9	5.6	8.0	7.5	2.1	-1.3	1.3	-5.0	-3.7	-3.1	-5.2	-0.9	-1.1	-1.6	-2.3	-3.3	-6.8	-10.1	-16.4	-24.2	-32.8	-45.5
Vac	Leq,d	15.3	-14.0	-11.6	-5.3	-2.0	0.1	3.2	2.0	1.8	5.5	8.0	7.5	2.0	-1.4	1.3	-5.0	-3.7	-3.2	-5.2	2.2	1.3	0.1	-1.2	-2.8	-6.7	-10.2	-16.6	-24.5	-33.1	-45.9
Vac	Leq,d	15.1	-14.0	-11.6	-5.3	-2.1	0.1	3.1	2.0	3.8	5.5	7.9	7.5	2.0	-1.4	1.2	-5.1	-3.8	-3.0	-5.1	-0.8	-1.0	-1.4	-2.1	-3.1	-6.7	-9.9	-16.2	-23.9	-32.4	-44.9
Vac	Leq,d	29.1	-10.7	-7.7	-0.8	3.2	6.2	10.2	10.2	13.1	16.1	20.0	20.9	16.9	14.8	18.7	12.6	15.0	15.8	13.6	17.6	17.2	16.6	15.8	14.6	10.8	7.3	0.7	-7.5	-16.5	-29.5
Vac	Leq,d	29.6	-10.7	-7.7	-0.7	3.3	6.2	10.2	10.2	13.1	16.1	20.0	20.9	16.9	14.8	18.8	13.6	15.9	16.8	14.6	18.5	18.2	17.6	16.8	15.6	11.8	8.3	1.6	-6.7	-15.8	-29.1
Vac	Leq,d	29.7	-10.7	-7.7	-0.7	3.2	6.2	10.2	10.2	13.1	16.1	20.0	20.9	16.9	14.8	18.8	13.6	16.0	16.8	14.6	18.6	18.7	18.2	17.3	16.1	12.4	8.7	2.0	-6.4	-15.6	-28.9
Vac	Leq,d	15.2	-14.1	-11.7	-5.3	-2.1	0.1	3.2	2.0	1.8	5.5	7.9	7.5	2.0	-1.4	1.3	-5.1	-3.7	-3.1	-5.1	2.1	1.2	0.1	-1.2	-2.8	-6.8	-10.3	-16.8	-24.7	-33.5	-46.4
Vac	Leq,d	19.0	-13.6	-10.9	-4.2	-0.6	2.0	5.5	4.3	4.6	9.0	11.7	11.6	6.3	3.0	5.6	-0.2	1.1	0.8	3.0	7.0	5.9	4.3	2.3	-0.5	-6.2	-8.1	-18.3	-29.7	-41.3	-56.9
Vac	Leq,d	25.0	-13.5	-10.8	-4.1	-0.4	2.2	5.8	4.7	5.2	11.7	15.0	15.7	11.4	9.1	12.8	8.6	11.2	12.0	10.5	14.5	14.9	14.2	13.1	11.5	7.2	3.0	-5.2	-15.5	-27.6	-44.9
Vac	Leq,d	27.1	-12.9	-9.9	-2.9	1.1	4.1	8.0	7.4	8.4	13.5	17.1	18.1	14.1	12.0	15.9	10.9	13.5	14.4	12.2	16.3	16.5	15.8	14.9	13.4	9.2	4.9	-3.0	-13.0	-24.7	-41.3
Vac	Leq,d	18.9	-13.5	-10.8	-4.1	-0.5	2.1	5.6	4.4	4.7	8.9	11.6	11.4	6.0	2.7	5.3	-1.0	0.4	0.2	2.9	7.0	5.9	4.4	2.3	-0.4	-6.0	-8.0	-18.0	-29.3	-40.7	-56.0
Vac	Leq,d	15.1	-14.2	-11.8	-5.4	-2.2	0.0	3.1	1.9	1.7	5.4	7.8	7.3	1.9	-1.5	1.2	-5.2	-3.8	-2.8	-4.8	2.2	1.3	0.2	-1.2	-2.9	-6.9	-10.5	-17.0	-25.1	-33.9	-46.9
Vac	Leq,d	15.0	-14.1	-11.8	-5.4	-2.2	0.0	3.0	1.8	1.6	5.3	7.6	7.2	1.7	-1.7	1.0	-5.3	-3.9	-3.1	-5.2	2.1	1.2	0.0	-1.4	-3.1	-7.1	-10.7	-17.3	-25.4	-34.4	-47.5
Vac	Leq,d	17.9	-13.4	-10.7	-4.1	-0.5	2.0	5.4	4.2	4.3	8.7	11.2	11.0	5.7	2.3	5.0	-1.2	0.3	0.1	-2.7	2.1	0.7	-1.0	-3.0	-4.9	-9.3	-13.4	-20.7	-29.8	-40.3	-55.4
Receiver R2	Fl G	Lr,lim dB(A)	Leq,d 49.8 dB(A)	Sigma(Leq,d) 0.0 dB(A)																											
001 - 12 Sonny - Standard Tunnel-Facade 01	Leq,d	2.4					-2.8			-11.8			-0.4			-6.4			-21.6			-32.0			-45.1			-66.0			
001 - 12 Sonny - Standard Tunnel-Facade 02	Leq,d	9.6					6.6			-2.4			4.6			0.2			-10.0			-17.1			-30.0			-50.2			
001 - 12 Sonny - Standard Tunnel-Facade 03	Leq,d	-4.5					-5.7			-17.7			-12.2			-19.0			-31.9			-39.4			-53.3			-74.1			

03622509_QQ 26-626 Rancho Cordova
Contribution spectra - "003 - 120 HP Predator - Standard:Outdoor SP"

23

Source	Time slice	Sum	25Hz	31.5Hz	40Hz	50Hz	63Hz	80Hz	100Hz	125Hz	160Hz	200Hz	250Hz	315Hz	400Hz	500Hz	630Hz	800Hz	1kHz	1.25kHz	1.6kHz	2kHz	2.5kHz	3.15kHz	4kHz	5kHz	6.3kHz	8kHz	10kHz	12.5kHz	16kHz
		dB(A)	dB(A)	dB(A)	dB(A)	dB(A)	dB(A)	dB(A)	dB(A)	dB(A)	dB(A)	dB(A)	dB(A)	dB(A)	dB(A)	dB(A)	dB(A)	dB(A)	dB(A)	dB(A)	dB(A)	dB(A)	dB(A)	dB(A)	dB(A)	dB(A)	dB(A)	dB(A)	dB(A)	dB(A)	dB(A)
001 - 12 Sonny - Standard Tunnel-Facade 04	Leq,d	6.2					3.3			-6.3			1.2			-3.6			-14.5			-20.5			-32.7			-51.2			
001 - 12 Sonny - Standard Tunnel-Roof 01	Leq,d	7.7					3.3			-5.9			4.3			-1.1			-12.0			-18.7			-32.1			-52.7			
001 - 12 Sonny - Standard Tunnel-Transmissive area 03	Leq,d	30.1					17.8			19.5			25.1			24.6			22.3			19.9			9.8			-12.3			
001 - 12 Sonny - Standard Tunnel-Transmissive area 03	Leq,d	46.6					25.0			30.4			42.6			42.9			37.3			31.1			20.9			-1.8			
car lanes	Leq,d	40.0	15.7	-1.2	4.8	19.8	20.7	22.7	19.0	22.9	20.0	22.7	17.8	19.8	24.0	24.1	28.0	28.8	28.7	29.7	28.4	31.3	32.2	28.9	26.6	23.0	19.0	15.7	10.8	6.3	1.1
car lanes	Leq,d	38.6	14.5	-2.4	3.6	18.6	19.5	21.5	17.8	21.7	18.7	21.2	16.2	18.2	22.4	22.4	26.4	27.3	27.3	28.3	27.0	29.9	30.7	27.4	25.1	21.5	17.4	13.9	8.8	4.1	-1.6
Turbine	Leq,d	23.0				-6.3	0.5	7.1	7.9	13.5	14.1	8.3	7.0	7.6	4.8	3.7	5.1	5.7	6.0	8.8	9.5	9.3	6.9	11.4	12.2	11.8	11.8	10.1	4.2	-1.9	-11.8
Turbine	Leq,d	24.9				-5.6	1.2	10.9	11.8	14.4	15.0	9.4	8.1	8.9	7.4	5.1	6.6	7.4	7.8	10.7	11.5	11.2	10.6	14.7	15.1	14.0	13.0	10.5	4.1	-2.2	-12.3
Vac	Leq,d	36.3	-1.6	1.4	8.4	12.4	15.4	19.4	19.6	20.6	23.6	24.5	25.5	21.5	19.6	23.6	17.6	23.0	24.0	21.9	25.7	25.6	25.3	25.0	24.5	21.8	19.6	14.7	9.1	3.5	-5.4
Vac	Leq,d	35.7	-2.2	0.8	7.8	11.8	14.8	18.8	18.9	19.9	22.9	23.7	24.7	20.6	18.8	22.8	16.8	22.3	23.3	21.4	25.2	25.1	24.8	24.4	23.8	21.1	18.7	13.8	7.9	2.0	-7.2
Vac	Leq,d	37.1	-0.9	2.1	9.1	13.1	16.1	20.1	20.2	21.2	24.2	25.3	26.3	22.3	20.5	24.5	18.5	23.6	24.6	22.5	26.3	26.2	26.0	25.7	25.2	22.6	20.5	15.8	10.4	5.0	-3.5
Vac	Leq,d	25.4	-8.1	-5.1	1.9	5.9	8.9	12.9	12.3	12.1	14.8	14.8	15.3	10.8	8.5	11.9	5.4	11.4	11.9	10.7	14.4	13.5	12.4	10.8	12.4	7.7	2.8	-5.7	-16.4	-28.9	-46.1
Vac	Leq,d	26.3	-7.1	-4.1	2.9	6.9	9.9	13.9	13.5	13.1	15.8	15.9	16.4	11.8	9.5	13.0	6.4	12.3	12.8	11.4	15.7	15.1	14.0	12.4	10.3	5.4	0.6	-7.2	-16.4	-26.6	-41.3
Vac	Leq,d	26.8	-6.8	-3.8	3.2	7.1	10.1	14.1	13.8	13.3	16.0	16.1	16.7	12.1	9.8	13.3	6.8	12.8	13.3	12.6	16.3	15.6	14.6	13.1	11.2	6.5	2.1	-5.4	-14.3	-24.2	-38.4
Vac	Leq,d	27.2	-6.6	-3.6	3.4	7.4	10.4	14.4	14.2	13.6	16.3	16.4	17.0	12.5	10.2	13.7	7.3	13.2	13.8	13.0	16.8	16.1	15.2	13.9	12.2	7.8	3.6	-3.5	-12.1	-21.5	-35.2
Vac	Leq,d	26.0	-7.4	-4.4	2.6	6.6	9.6	13.6	13.2	12.8	15.5	15.6	16.1	11.5	9.2	12.7	6.1	12.0	12.5	11.1	15.3	14.7	13.6	12.1	9.9	4.9	-0.1	-8.2	-17.7	-28.3	-43.4
Vac	Leq,d	25.2	-8.3	-5.3	1.7	5.7	8.7	12.7	12.0	11.8	14.6	14.6	15.1	10.6	8.2	11.7	5.2	11.3	11.8	10.6	14.3	13.5	12.4	10.8	12.2	7.5	2.5	-6.1	-17.0	-29.7	-47.2
Vac	Leq,d	25.7	-7.9	-4.9	2.1	6.1	9.1	13.1	12.5	12.3	15.0	15.0	15.5	11.0	8.6	12.1	5.5	11.5	12.0	10.8	14.4	13.5	12.4	14.3	12.5	7.9	3.1	-5.4	-16.0	-28.2	-45.3
Vac	Leq,d	25.9	-7.7	-4.7	2.3	6.3	9.3	13.3	12.8	12.5	15.3	15.3	15.8	11.3	8.9	12.4	5.8	11.8	12.2	10.9	14.6	13.7	12.5	14.6	12.8	8.2	3.5	-4.7	-15.1	-27.1	-43.7
Vac	Leq,d	27.9	-6.3	-3.3	3.7	7.7	10.7	14.7	14.6	13.9	16.6	17.0	17.5	13.1	10.8	14.4	7.9	13.7	14.4	13.7	17.6	17.0	16.3	15.2	13.7	9.6	5.9	-0.8	-8.9	-17.8	-30.8
Vac	Leq,d	33.7	-3.9	-0.9	6.1	10.1	13.1	17.1	17.1	18.1	21.1	21.4	22.4	18.3	16.5	20.5	14.5	20.4	21.3	19.5	23.5	23.4	23.1	22.6	21.9	18.8	16.1	10.8	4.3	-2.4	-12.8

03622509_QQ 26-626 Rancho Cordova
Contribution spectra - "003 - 120 HP Predator - Standard:Outdoor SP"

23

Source	Time slice	Sum	25Hz	31.5Hz	40Hz	50Hz	63Hz	80Hz	100Hz	125Hz	160Hz	200Hz	250Hz	315Hz	400Hz	500Hz	630Hz	800Hz	1kHz	1.25kHz	1.6kHz	2kHz	2.5kHz	3.15kHz	4kHz	5kHz	6.3kHz	8kHz	10kHz	12.5kHz	16kHz
		dB(A)	dB(A)	dB(A)	dB(A)	dB(A)	dB(A)	dB(A)	dB(A)	dB(A)	dB(A)	dB(A)	dB(A)	dB(A)	dB(A)	dB(A)	dB(A)	dB(A)	dB(A)	dB(A)	dB(A)	dB(A)	dB(A)	dB(A)	dB(A)	dB(A)	dB(A)	dB(A)	dB(A)	dB(A)	dB(A)
Vac	Leq,d	34.3	-3.4	-0.4	6.6	10.6	13.6	17.6	17.7	18.7	21.7	22.1	23.1	19.1	17.2	21.2	15.2	21.1	22.0	20.2	24.1	23.9	23.6	23.2	22.5	19.6	17.1	11.8	5.5	-1.0	-10.9
Vac	Leq,d	35.0	-2.8	0.2	7.2	11.2	14.2	18.2	18.3	19.3	22.3	22.9	23.8	19.8	18.0	22.0	16.0	21.7	22.7	20.8	24.6	24.4	24.2	23.7	23.1	20.3	17.9	12.7	6.7	0.5	-9.1
Vac	Leq,d	33.1	-4.4	-1.4	5.6	9.6	12.6	16.6	16.6	17.6	20.6	20.7	21.7	17.7	15.9	19.8	13.8	19.8	20.8	19.0	22.9	22.7	22.4	21.9	21.1	18.0	15.3	9.8	3.2	-3.9	-14.6
Vac	Leq,d	28.4	-6.0	-3.0	4.0	8.0	11.0	15.0	13.4	14.1	16.8	17.4	18.0	13.6	11.4	15.0	8.7	14.3	15.1	14.2	18.1	17.7	17.1	16.2	15.0	11.3	8.0	1.8	-5.6	-13.8	-26.0
Vac	Leq,d	29.2	-5.6	-2.6	4.4	8.4	11.4	15.4	15.4	16.4	19.4	19.2	18.5	14.2	11.9	15.6	9.2	14.6	15.4	14.1	18.4	17.9	17.3	16.5	15.3	11.7	8.5	2.4	-4.8	-12.8	-24.6
Vac	Leq,d	32.6	-4.9	-1.9	5.1	9.1	12.1	16.0	16.1	17.1	20.1	20.0	21.0	17.0	15.2	19.2	13.2	19.3	20.4	18.6	22.6	22.4	22.0	21.4	20.6	17.4	14.6	8.9	2.0	-5.3	-16.4
Receiver R3 Fl G Lr,lim dB(A) Leq,d 50.8 dB(A) Sigma(Leq,d) 0.0 dB(A)																															
001 - 12 Sonny - Standard Tunnel-Facade 01	Leq,d	-10.0					-12.9			-23.9			-14.1			-22.7			-40.4			-53.6			-60.4			-86.9			
001 - 12 Sonny - Standard Tunnel-Facade 02	Leq,d	1.2					-0.4			-11.6			-5.6			-13.4			-21.0			-28.3			-43.3			-66.3			
001 - 12 Sonny - Standard Tunnel-Facade 03	Leq,d	6.2					2.5			-6.0			1.1			-1.4			-11.1			-17.5			-29.7			-49.5			
001 - 12 Sonny - Standard Tunnel-Facade 04	Leq,d	5.7					2.4			-7.0			1.0			-3.0			-14.0			-20.8			-33.5			-54.3			
001 - 12 Sonny - Standard Tunnel-Roof 01	Leq,d	5.4					0.6			-8.4			2.1			-3.1			-14.3			-21.3			-34.4			-56.2			
001 - 12 Sonny - Standard Tunnel-Transmissive area 03	Leq,d	50.0					28.2			33.9			41.4			44.6			45.1			43.2			34.1			12.9			

03622509_QQ 26-626 Rancho Cordova
Contribution spectra - "003 - 120 HP Predator - Standard:Outdoor SP"

23

Source	Time slice	Sum	25Hz	31.5Hz	40Hz	50Hz	63Hz	80Hz	100Hz	125Hz	160Hz	200Hz	250Hz	315Hz	400Hz	500Hz	630Hz	800Hz	1kHz	1.25kHz	1.6kHz	2kHz	2.5kHz	3.15kHz	4kHz	5kHz	6.3kHz	8kHz	10kHz	12.5kHz	16kHz
		dB(A)	dB(A)	dB(A)	dB(A)	dB(A)	dB(A)	dB(A)	dB(A)	dB(A)	dB(A)	dB(A)	dB(A)	dB(A)	dB(A)	dB(A)	dB(A)	dB(A)	dB(A)	dB(A)	dB(A)	dB(A)	dB(A)	dB(A)	dB(A)	dB(A)	dB(A)	dB(A)	dB(A)	dB(A)	dB(A)
001 - 12 Sonny - Standard Tunnel-Transmissive area 03	Leq,d	28.8					14.0			16.7			26.3			23.6			15.5			6.8			-6.8			-34.9			
car lanes	Leq,d	25.8	2.5	-14.4	-8.4	6.6	7.1	9.0	4.1	8.0	4.9	7.5	2.4	4.3	8.6	8.5	12.4	13.6	13.9	15.3	15.1	18.4	18.8	14.8	11.2	5.8	-0.9	-8.4	-19.2	-32.0	-48.2
car lanes	Leq,d	25.6	2.6	-14.4	-8.4	6.6	6.9	8.8	3.9	7.8	4.6	7.2	2.2	4.1	8.4	8.3	12.2	13.0	13.6	15.0	14.9	18.2	18.6	14.6	11.1	5.8	-0.8	-8.1	-18.8	-31.4	-47.3
Turbine	Leq,d	22.2				-9.1	-2.4	4.3	4.9	10.3	10.9	5.2	3.9	2.6	-0.2	0.8	2.1	2.8	3.0	5.6	6.4	6.0	3.5	7.8	8.4	16.6	15.2	11.5	2.5	-7.8	-23.0
Turbine	Leq,d	20.1				-8.9	-2.0	4.7	5.3	10.1	10.7	5.3	7.3	6.3	3.5	1.1	3.3	4.0	4.3	6.9	7.7	7.3	4.5	8.6	8.9	8.0	7.9	4.6	-3.6	-12.9	-27.1
Vac	Leq,d	25.4	-13.8	-10.8	-3.8	0.2	3.2	7.2	6.4	7.4	10.5	13.9	14.9	10.8	9.1	13.0	7.0	10.5	11.8	10.1	15.0	15.8	16.1	15.2	13.8	9.7	5.4	-2.4	-12.5	-24.5	-41.6
Vac	Leq,d	25.7	-13.6	-10.6	-3.6	0.4	3.4	7.4	6.7	7.7	10.7	14.2	15.1	11.1	9.4	13.3	7.3	10.8	12.1	10.4	15.3	16.2	16.3	15.5	14.1	10.1	5.9	-1.8	-11.7	-23.4	-40.2
Vac	Leq,d	25.2	-14.0	-11.0	-4.0	0.0	3.0	7.0	6.2	7.2	10.2	13.6	14.6	10.5	8.8	12.7	6.7	10.2	11.5	10.3	15.1	15.8	16.0	15.0	13.6	9.3	5.0	-3.0	-13.4	-25.6	-43.2
Vac	Leq,d	30.4	-6.5	-3.5	3.5	7.5	10.5	14.5	14.3	15.3	18.2	17.7	18.7	14.7	12.9	16.9	10.9	17.4	18.5	16.4	20.4	20.2	19.8	19.1	18.2	14.7	11.6	5.3	-2.5	-11.2	-24.0
Vac	Leq,d	31.7	-7.1	-4.1	2.9	6.9	9.9	13.9	15.8	16.8	19.8	19.0	20.0	16.0	14.3	18.2	12.2	18.9	19.9	17.7	21.8	21.5	21.1	20.4	19.4	15.8	12.3	5.6	-2.8	-12.3	-26.3
Vac	Leq,d	31.4	-7.3	-4.3	2.7	6.7	9.7	13.7	15.6	16.6	19.6	18.9	19.9	15.8	14.0	18.0	12.0	18.7	19.6	17.5	21.6	21.3	20.9	20.2	19.1	15.5	11.9	5.1	-3.4	-13.1	-27.4
Vac	Leq,d	31.2	-7.4	-4.4	2.6	6.6	9.5	13.5	13.1	16.4	19.4	18.7	19.6	15.5	13.8	17.7	11.7	18.5	19.4	17.3	21.4	21.1	20.6	19.9	18.8	15.1	11.5	4.6	-4.0	-14.0	-28.5
Vac	Leq,d	29.7	-6.9	-3.9	3.1	7.1	10.1	14.1	13.7	14.7	17.7	17.1	18.1	14.0	12.2	16.2	10.2	16.8	17.8	15.7	19.7	19.5	19.1	18.4	17.5	13.9	10.6	4.1	-4.0	-13.1	-26.6
Vac	Leq,d	30.0	-11.1	-8.1	-1.0	3.0	6.0	10.1	10.0	11.1	14.1	18.0	18.9	14.9	13.1	17.1	11.1	16.3	18.6	16.5	20.6	20.3	19.9	19.3	18.4	15.0	11.9	5.6	-2.0	-10.6	-23.2
Vac	Leq,d	30.7	-6.6	-3.6	3.4	7.4	10.4	14.4	14.2	15.1	18.1	17.6	18.6	14.6	12.8	16.7	10.7	17.3	18.4	16.2	20.3	20.0	21.0	20.4	19.4	15.8	12.5	5.9	-2.1	-11.1	-24.3
Vac	Leq,d	30.8	-6.8	-3.8	3.2	7.2	10.2	14.2	13.9	14.9	17.9	17.3	18.3	14.3	12.5	16.5	10.4	17.1	18.0	17.7	21.6	21.4	20.9	20.3	19.2	15.6	12.3	5.7	-2.5	-11.7	-25.1
Vac	Leq,d	30.9	-7.6	-4.6	2.4	6.4	9.4	13.4	12.9	16.2	19.2	18.4	19.3	15.3	13.5	17.4	11.4	18.3	19.2	17.1	21.2	20.9	20.4	19.7	18.5	14.8	11.1	4.8	-4.2	-14.5	-29.4
Vac	Leq,d	26.9	-13.0	-10.0	-3.0	1.0	4.0	8.0	7.4	8.5	11.5	15.0	16.0	12.0	10.2	15.5	9.3	12.5	13.6	11.9	16.7	17.5	17.4	16.5	15.3	11.4	7.5	0.1	-9.1	-20.0	-35.6
Vac	Leq,d	26.5	-13.2	-10.2	-3.2	0.8	3.8	7.8	7.2	8.2	11.2	14.7	15.7	11.7	9.9	14.1	8.0	11.4	12.7	11.7	16.4	17.2	17.2	16.3	15.0	11.0	7.0	-0.5	-10.0	-21.1	-37.1
Vac	Leq,d	26.1	-13.4	-10.4	-3.4	0.6	3.6	7.6	6.9	7.9	11.0	14.4	15.4	11.4	9.6	13.6	7.5	11.0	12.3	11.2	16.0	16.7	16.8	15.9	14.6	10.6	6.5	-1.1	-10.8	-22.2	-38.6
Vac	Leq,d	28.0	-12.8	-9.8	-2.8	1.2	4.2	8.3	7.7	8.7	11.7	15.3	16.3	12.3	10.5	16.3	10.3	13.6	14.8	13.2	18.0	18.9	18.6	18.1	17.2	13.2	9.2	1.8	-7.5	-18.4	-33.9
Vac	Leq,d	30.7	-7.8	-4.8	2.2	6.2	9.2	13.2	12.6	16.0	18.9	18.1	19.1	15.0	13.2	17.2	11.1	18.0	19.0	16.8	20.9	20.6	20.2	19.4	18.3	14.5	10.7	3.6	-5.4	-15.8	-30.9
Vac	Leq,d	30.4	-8.0	-5.0	2.0	6.0	9.0	13.0	12.4	15.8	18.7	17.9	18.8	14.8	13.0	16.9	10.9	17.8	18.7	16.6	20.7	20.4	19.9	19.2	18.0	14.1	10.3	3.1	-6.1	-16.6	-32.0
Vac	Leq,d	28.4	-12.6	-9.6	-2.6	1.4	4.5	8.5	8.0	9.0	12.0	15.7	16.6	12.6	10.8	16.6	10.5	13.9	15.2	13.6	18.6	19.3	19.0	18.5	17.5	13.6	9.7	2.4	-6.7	-17.3	-32.4

03622509_QQ 26-626 Rancho Cordova
Assessed contribution level - "003 - 120 HP Predator -

9

Source	Source type	Leq,d dB(A)
Receiver R1 Fl G Lr,lim dB(A) Leq,d 52.4 dB(A) Sigma(Leq,d) 0.0 dB(A)		
001 - 12 Sonny - Standard Tunnel-Transmissive area 03	Area	52.2
Vac	Point	29.7
001 - 12 Sonny - Standard Tunnel-Transmissive area 03	Area	29.7
Vac	Point	29.6
Vac	Point	29.2
Vac	Point	29.1
car lanes	Line	28.8
car lanes	Line	28.6
Vac	Point	27.1
Vac	Point	26.3
Vac	Point	25.0
Vac	Point	19.0
Vac	Point	18.9
Vac	Point	18.7
Vac	Point	18.6
Vac	Point	17.9
Turbine	Point	16.0
Vac	Point	15.3
Vac	Point	15.2
Vac	Point	15.1
Vac	Point	15.1
Vac	Point	15.1
Vac	Point	15.0
Vac	Point	15.0
Turbine	Point	14.9
001 - 12 Sonny - Standard Tunnel-Facade 02	Area	13.6
001 - 12 Sonny - Standard Tunnel-Roof 01	Area	10.5
001 - 12 Sonny - Standard Tunnel-Facade 03	Area	7.4
001 - 12 Sonny - Standard Tunnel-Facade 04	Area	3.6
001 - 12 Sonny - Standard Tunnel-Facade 01	Area	-7.1
Receiver R2 Fl G Lr,lim dB(A) Leq,d 49.8 dB(A) Sigma(Leq,d) 0.0 dB(A)		
001 - 12 Sonny - Standard Tunnel-Transmissive area 03	Area	46.6
car lanes	Line	40.0
car lanes	Line	38.6
Vac	Point	37.1
Vac	Point	36.3
Vac	Point	35.7
Vac	Point	35.0
Vac	Point	34.3
Vac	Point	33.7
Vac	Point	33.1
Vac	Point	32.6
001 - 12 Sonny - Standard Tunnel-Transmissive area 03	Area	30.1

03622509_QQ 26-626 Rancho Cordova
Assessed contribution level - "003 - 120 HP Predator -

9

Source	Source type	Leq,d dB(A)
Vac	Point	29.2
Vac	Point	28.4
Vac	Point	27.9
Vac	Point	27.2
Vac	Point	26.8
Vac	Point	26.3
Vac	Point	26.0
Vac	Point	25.9
Vac	Point	25.7
Vac	Point	25.4
Vac	Point	25.2
Turbine	Point	24.9
Turbine	Point	23.0
001 - 12 Sonny - Standard Tunnel-Facade 02	Area	9.6
001 - 12 Sonny - Standard Tunnel-Roof 01	Area	7.7
001 - 12 Sonny - Standard Tunnel-Facade 04	Area	6.2
001 - 12 Sonny - Standard Tunnel-Facade 01	Area	2.4
001 - 12 Sonny - Standard Tunnel-Facade 03	Area	-4.5
Receiver R3 Fl G Lr,lim dB(A) Leq,d 50.8 dB(A) Sigma(Leq,d) 0.0 dB(A)		
001 - 12 Sonny - Standard Tunnel-Transmissive area 03	Area	50.0
Vac	Point	31.7
Vac	Point	31.4
Vac	Point	31.2
Vac	Point	30.9
Vac	Point	30.8
Vac	Point	30.7
Vac	Point	30.7
Vac	Point	30.4
Vac	Point	30.4
Vac	Point	30.0
Vac	Point	29.7
001 - 12 Sonny - Standard Tunnel-Transmissive area 03	Area	28.8
Vac	Point	28.4
Vac	Point	28.0
Vac	Point	26.9
Vac	Point	26.5
Vac	Point	26.1
car lanes	Line	25.8
Vac	Point	25.7
car lanes	Line	25.6
Vac	Point	25.4
Vac	Point	25.2
Turbine	Point	22.2
Turbine	Point	20.1
001 - 12 Sonny - Standard Tunnel-Facade 03	Area	6.2

03622509_QQ 26-626 Rancho Cordova
Assessed contribution level - "003 - 120 HP Predator -

9

Source	Source type	Leq,d dB(A)	
001 - 12 Sonny - Standard Tunnel-Facade 04	Area	5.7	
001 - 12 Sonny - Standard Tunnel-Roof 01	Area	5.4	
001 - 12 Sonny - Standard Tunnel-Facade 02	Area	1.2	
001 - 12 Sonny - Standard Tunnel-Facade 01	Area	-10.0	

03622509_QQ 26-626 Rancho Cordova
Octave spectra of the sources in dB(A) - "003 - 120 HP Predator - Standard:Outdoor SP"

3

Name	Source type	l or A	Li	Rw	L'w	Lw	KI	KT	DO-Wall	Emission spectrum	63Hz	125Hz	250Hz	500Hz	1kHz	2kHz	4kHz	8kHz	16kHz
		m,m²	dB(A)	dB	dB(A)	dB(A)	dB	dB	dB		dB(A)	dB(A)	dB(A)	dB(A)	dB(A)	dB(A)	dB(A)	dB(A)	dB(A)
001 - 12 Sonny - Standard Tunnel-Facade 01	Area	23.69	81.0	57.0	33.7	47.4	0.0	0.0	3	264_Facade 01	38.4	32.0	45.9	38.7	21.3	10.8	-0.8	-15.8	
001 - 12 Sonny - Standard Tunnel-Facade 02	Area	196.13	86.2	57.0	37.5	60.4	0.0	0.0	3	266_Facade 02	53.3	47.4	58.0	53.0	40.5	34.2	24.0	11.8	
001 - 12 Sonny - Standard Tunnel-Facade 03	Area	30.00	88.5	57.0	39.4	54.1	0.0	0.0	3	267_Facade 03	47.0	41.3	51.5	47.1	35.3	29.2	19.2	7.5	
001 - 12 Sonny - Standard Tunnel-Facade 04	Area	196.13	86.2	57.0	37.5	60.4	0.0	0.0	3	269_Facade 04	53.3	47.4	58.0	52.9	40.5	34.2	24.0	11.8	
001 - 12 Sonny - Standard Tunnel-Roof 01	Area	214.08	86.2	57.0	37.4	60.8	0.0	0.0	0	257_Roof 01_	53.5	47.6	58.3	53.3	40.9	34.5	24.4	12.1	
001 - 12 Sonny - Standard Tunnel-Transmissive area 03	Area	9.29	89.1	0.0	89.1	98.8	0.0	0.0	3	268_Transmissive area 03	72.4	80.6	93.0	94.5	91.8	89.8	83.0	69.8	
001 - 12 Sonny - Standard Tunnel-Transmissive area 03	Area	15.61	81.1	0.0	81.1	93.0	0.0	0.0	3	265_Transmissive area 03	66.3	73.8	90.1	89.0	80.6	74.0	65.2	48.3	
car lanes	Line	64.17			62.8	80.9	0.0	0.0	0	Carwash - Drive-Thru - Idiling Car @ 6ft	64.5	66.0	68.8	73.8	74.4	75.7	72.2	64.1	57.5
car lanes	Line	61.49			62.8	80.7	0.0	0.0	0	Carwash - Drive-Thru - Idiling Car @ 6ft	64.4	65.8	68.6	73.6	74.2	75.5	72.0	64.0	57.3
Turbine	Point				86.7	86.7	0.0	0.0	0	Carwash: Vacutech Turbine	61.4	71.6	68.5	65.9	69.8	73.6	80.2	83.4	79.1
Turbine	Point				86.7	86.7	0.0	0.0	0	Carwash: Vacutech Turbine	61.4	71.6	68.5	65.9	69.8	73.6	80.2	83.4	79.1
Vac	Point				81.0	81.0	0.0	0.0	0	Carwash: Vacutech - in car	62.4	69.2	75.8	72.6	71.3	73.2	72.6	67.8	59.2
Vac	Point				81.0	81.0	0.0	0.0	0	Carwash: Vacutech - in car	62.4	69.2	75.8	72.6	71.3	73.2	72.6	67.8	59.2
Vac	Point				81.0	81.0	0.0	0.0	0	Carwash: Vacutech - in car	62.4	69.2	75.8	72.6	71.3	73.2	72.6	67.8	59.2
Vac	Point				81.0	81.0	0.0	0.0	0	Carwash: Vacutech - in car	62.4	69.2	75.8	72.6	71.3	73.2	72.6	67.8	59.2
Vac	Point				81.0	81.0	0.0	0.0	0	Carwash: Vacutech - in car	62.4	69.2	75.8	72.6	71.3	73.2	72.6	67.8	59.2
Vac	Point				81.0	81.0	0.0	0.0	0	Carwash: Vacutech - in car	62.4	69.2	75.8	72.6	71.3	73.2	72.6	67.8	59.2
Vac	Point				81.0	81.0	0.0	0.0	0	Carwash: Vacutech - in car	62.4	69.2	75.8	72.6	71.3	73.2	72.6	67.8	59.2
Vac	Point				81.0	81.0	0.0	0.0	0	Carwash: Vacutech - in car	62.4	69.2	75.8	72.6	71.3	73.2	72.6	67.8	59.2
Vac	Point				81.0	81.0	0.0	0.0	0	Carwash: Vacutech - in car	62.4	69.2	75.8	72.6	71.3	73.2	72.6	67.8	59.2
Vac	Point				81.0	81.0	0.0	0.0	0	Carwash: Vacutech - in car	62.4	69.2	75.8	72.6	71.3	73.2	72.6	67.8	59.2
Vac	Point				81.0	81.0	0.0	0.0	0	Carwash: Vacutech - in car	62.4	69.2	75.8	72.6	71.3	73.2	72.6	67.8	59.2
Vac	Point				81.0	81.0	0.0	0.0	0	Carwash: Vacutech - in car	62.4	69.2	75.8	72.6	71.3	73.2	72.6	67.8	59.2
Vac	Point				81.0	81.0	0.0	0.0	0	Carwash: Vacutech - in car	62.4	69.2	75.8	72.6	71.3	73.2	72.6	67.8	59.2
Vac	Point				81.0	81.0	0.0	0.0	0	Carwash: Vacutech - in car	62.4	69.2	75.8	72.6	71.3	73.2	72.6	67.8	59.2
Vac	Point				81.0	81.0	0.0	0.0	0	Carwash: Vacutech - in car	62.4	69.2	75.8	72.6	71.3	73.2	72.6	67.8	59.2

03622509_QQ 26-626 Rancho Cordova
Octave spectra of the sources in dB(A) - "003 - 120 HP Predator - Standard:Outdoor SP"

3

Name	Source type	l or A	Li	Rw	L'w	Lw	KI	KT	DO-Wall	Emission spectrum	63Hz	125Hz	250Hz	500Hz	1kHz	2kHz	4kHz	8kHz	16kHz	
		m,m²	dB(A)	dB	dB(A)	dB(A)	dB	dB	dB		dB(A)	dB(A)	dB(A)	dB(A)	dB(A)	dB(A)	dB(A)	dB(A)	dB(A)	
Vac	Point				81.0	81.0	0.0	0.0	0	Carwash: Vacutech - in car	62.4	69.2	75.8	72.6	71.3	73.2	72.6	67.8	59.2	
Vac	Point				81.0	81.0	0.0	0.0	0	Carwash: Vacutech - in car	62.4	69.2	75.8	72.6	71.3	73.2	72.6	67.8	59.2	

Appendix C:

Equipment Reference Data

INTERNATIONAL DRYING
CORPORATION

STEALTH PREDATOR DRYING SYSTEM



THE FIRST "ULTRA QUIET" DRYING SYSTEM

- ✔Patent pending Reverse flow technology
- ✔Producers construced from 304 surgical stainless steel
- ✔Over 11,000 cubic feet per minute (CFM) per 10HP motor
- ✔Meets or exceeds most U.S. and International sound regulations
- ✔Sound & Performance studies done in reverberant sound room ISO 3741:2010, 3747:2010

SCAN ME

CALL US ANYTIME
(+1) 815 477 4911

EMAIL US
info@internationaldrying.com

FIND US
Internationaldrying.com

VISIT US
International Drying Corporation
160 Chicago St
Cary, IL 60013

Stealth Predator Ultra-Quiet Drying System Specifications

30HP System - Total Sound 60Hz	80HP System - Total Sound 60Hz
Q = sound source	
65 dBA at Q=1, 30 feet	69.4 dBA at Q=1, 30 feet
61.8 dBA at Q=1, 45 feet	66.5 dBA at Q=1, 45 feet
60.2 dBA at Q=1, 55 feet	64.9 dBA at Q=1, 55 feet

Meets OSHA Sound Exposure Requirements

✓ The Stealth Predator features patent pending "Reverse flow air technology" which creates the first "Ultra-Quiet Dryer" and is the most powerful Ultra Quiet Dryer ever designed.

Model uses 120 HP System



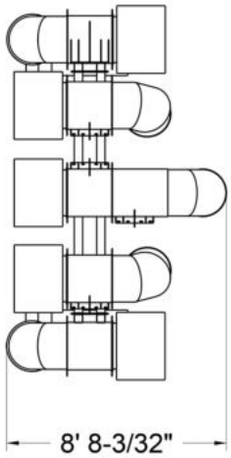

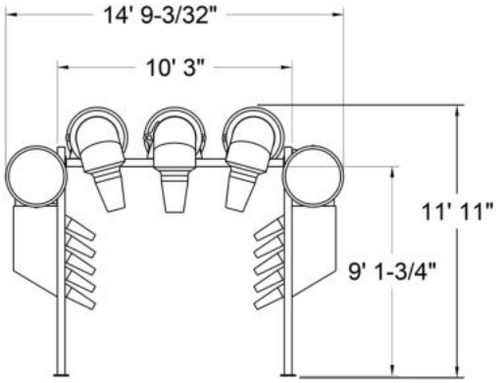

INTERNATIONAL DRYING CORPORATION

SPECIFICATIONS

15' 2" Bay Width
12' 0" Ceiling Height
96" Standard Clearance

Closed cell foam nozzles available in red, blue, black

Ducts-Stainless Steel
Molded Aluminum Impellors
Stainless Steel Motor Housings

Slotted flanges for adjustability of air outlet and air intake direction

Project: Sound Library

Job Number: 0000-2020-02

Site Address/Location: Parking lot

Date: 09/18/2018

Field Tech/Engineer: Robert Pearson

Source/System: 2009 Hyundai Sonata

General Location: Measured @ 3'

Sound Meter: NTi XL2 **SN:** A2A-05967-E0

Settings: A-weighted, slow, 1-sec, 10-sec duration

Meteorological Cond.: 90 degrees F, 0 mph wind

Site Observations:

Clear sky, measurements were performed at 3ft of source.

Leq	Lmin	Lmax
58.7	0.0	0.0

Ln 2	Ln 8	Ln 25	Ln 50	Ln 90	Ln 99
0.0	0.0	0.0	0.0	0.0	0.0

Table 1: Summary Measurement Data

Source/System	Overall Source	Overall	3rd Octave Band Data (dBA)																														
		dB(A)	20	25	31.5	40	50	63	80	100	125	160	200	250	315	400	500	630	800	1k	1.25k	1.6k	2k	2.5k	3.15k	4k	5k	6.3k	8k	10k	12.5k	16k	20k
2009 Hyundai Sonata	Car Idle	58.7	13.0	32.0	15.0	21.0	36.0	37.0	39.0	37.0	41.0	38.0	44.0	39.0	41.0	45.0	45.0	49.0	47.0	47.0	48.0	46.0	49.0	50.0	47.0	45.0	42.0	39.0	37.0	34.0	32.0	30.0	29.0

Figure 1: Car Idle - Hyundai Sonata

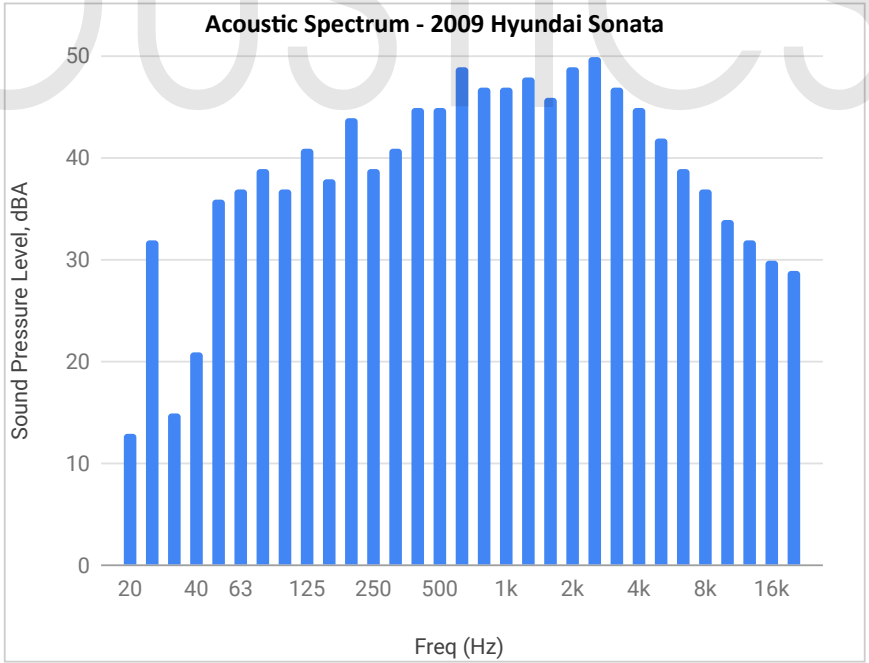

MD ACOUSTICS

MD ACOUSTICS
Sound Solutions for Planning and Design
www.mdacoustics.com

AZ Office
4960 S. Gilbert Rd, Ste 1-461
Chandler, AZ 85249
p. (602) 774-1950

CA Office
1197 Los Angeles Ave, Ste C-256
Simi Valley, CA 93065
p. (805) 426-4477

Project: SuperStar Car Wash Chula Vista
Site Location: 1555 W Warner Rd, Gilbert, AZ 85233
Date: 4/5/2018
Field Tech/Engineer: Robert Pearson
Source/System: Vacutec System

Location: Vac Bay 1
Sound Meter: NTi XL2 **SN:** A2A-05967-E0
Settings: A-weighted, slow, 1-sec, 10-sec duration
Meteorological Cond.: 80 degrees F, 2 mph wind

Site Observations:
Clear sky, measurements were performed within 1.5ft of source. Measurements were performed while the vacuum was positiioned at three (3) different positions. Holstered, unholstered and inside a car. This data is utilized for acoustic modeling purposes and represents an average sound level at a vacuum station.

Table 1: Summary Measurement Data

Source	System	Overall dB(A)	3rd Octave Band Data (dBA)																															
			20	25	31.5	40	50	63	80	100	125	160	200	250	315	400	500	630	800	1K	1.25K	1.6K	2K	2.5K	3.15K	4K	5K	6.3K	8K	10K	12.5K	16K	20K
Vacutech (Holstered)	**Vacuum**	**63.3**	9	17	22	29	31	35	40	41	44	43	46	48	47	49	51	51	51	52	53	52	52	50	52	53	50	47	47	48	45	39	30
Vacutech (Unholstered)	**Vacuum**	**80.7**	6	19	22	28	34	37	40	43	47	46	48	48	48	49	54	55	58	58	62	65	68	70	74	75	73	69	67	65	63	60	55
Vacutech (Inside Car)	**Vacuum**	**69.6**	16	28	31	38	42	45	49	51	52	55	60	61	57	55	59	53	55	56	54	57	57	57	57	57	55	54	51	48	46	42	36
Average Level*	**Vacuum**	**76.3**	13	24	28	34	38	41	45	47	49	51	56	57	53	52	56	54	56	56	59	61	64	66	69	70	68	64	62	60	58	55	50

* Refers to the logarithmic average of all measurements. This measurement represents an average of the multiple vacuum positions.

Figure 1: Example Measurement Position

Figure 1: Holstered

Figure 2: Unholstered

Figure 3: Inside Car



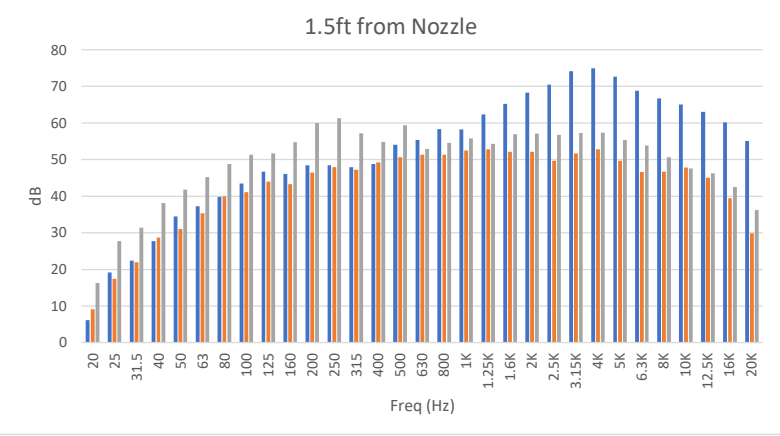

Vacutech sound levels

SOUND LEVEL METER READINGS

MODEL: FT-DD-T340HP4 (40hp VACSTAR TURBINE VACUUM PRODUCER)

READING ONE: 73 DB-A, 3 FEET FROM TURBINE @ 45° ANGLE
AND NO BACKGROUND NOISE OR OUTSIDE INTERFERENCE.

READING TWO: 69 DB-A, 10 FEET FROM TURBINE @ 45° ANGLE
AND NO BACKGROUND NOISE OR OUTSIDE INTERFERENCE.

READING THREE: 54 DB-A, 20 FEET FROM TURBINE @ 45° ANGLE
AND NO BACKGROUND NOISE OR OUTSIDE INTERFERENCE.

READING FOUR: 38 DB-A, 30 FEET FROM TURBINE @ 45° ANGLE
AND NO BACKGROUND NOISE OR OUTSIDE INTERFERENCE.

NOTE: THESE READINGS WERE TAKEN OUTSIDE IN THE OPEN ON A CONCRETE SLAB.

SOUND LEVEL METER USED:

SIMPSON MODEL #40003 – MSHA APPROVED.
MEETS OSHA & WALSH-HEALY REQUIREMENTS FOR NOISE CONTROL.
CONFORMS TO ANSI S1.4-1983, IEC 651 SPECS FOR METER TYPE.

Vacutech
1350 Hi-Tech Drive, Sheridan WY, 82801
PHONE: (800) 917-9444 FAX: (303) 675-1988
EMAIL: info@vacutechllc
WEB SITE: vacutechllc.com

Armen Hovanessian
Transportation Consulting
AHTC Inc.

Quick Quack Rancho Cordova 26-626
Trip Generation & Queueing Analysis Report

August 9, 2025

Bear Hollow Dr & Zinfandel Dr

Rancho Cordova

California - 95670

Armen D. Hovanessian

AHTC Inc.

6442 Platt Avenue, #203

West Hills, California - 91307

(818) 438-2253

contact@ahtraffic.com

Website - www.ahtraffic.com

Table of Contents

INTRODUCTION 3
Project Description 3
Project Location 3
Project Site Plan 3
Project Trip Generation 4
PROJECT QUEUEING ANALYSIS 5
CAR WASH OPERATION 5
QUEUEING ANALYSIS FINDINGS 6
Appendices 7
Appendix 1 – Queuing Analysis Datasheets 7

INTRODUCTION

Armen Hovanessian Transportation Consulting (AHTC, Inc.) is pleased to present this Trip Generation and Queuing Analysis report for the proposed Quick Quack Car Wash project located at the southwest corner of Zinfindel Drive and Hollow Drive in Rancho Cordova, California. This analysis has been prepared regarding the project's peak hours and daily trip generation and queueing impacts on the project's internal and external driveways.

Project Description

The project comprises an automated single-car wash tunnel with 16 vacuum stalls and 3 parking spaces.

Project Location

The project site is a vacant lot. Please refer to the area map showing the project site:

Figure 1 - Area Map

Armen Hovanessian
Transportation Consulting
AHTC Inc.

Area Map

Project Site Plan

Figure 2 illustrates the project site plan, showing the location of the proposed project driveway on Zinfinel Drive for egress and ingress traffic.

Figure 2 - Site Plan

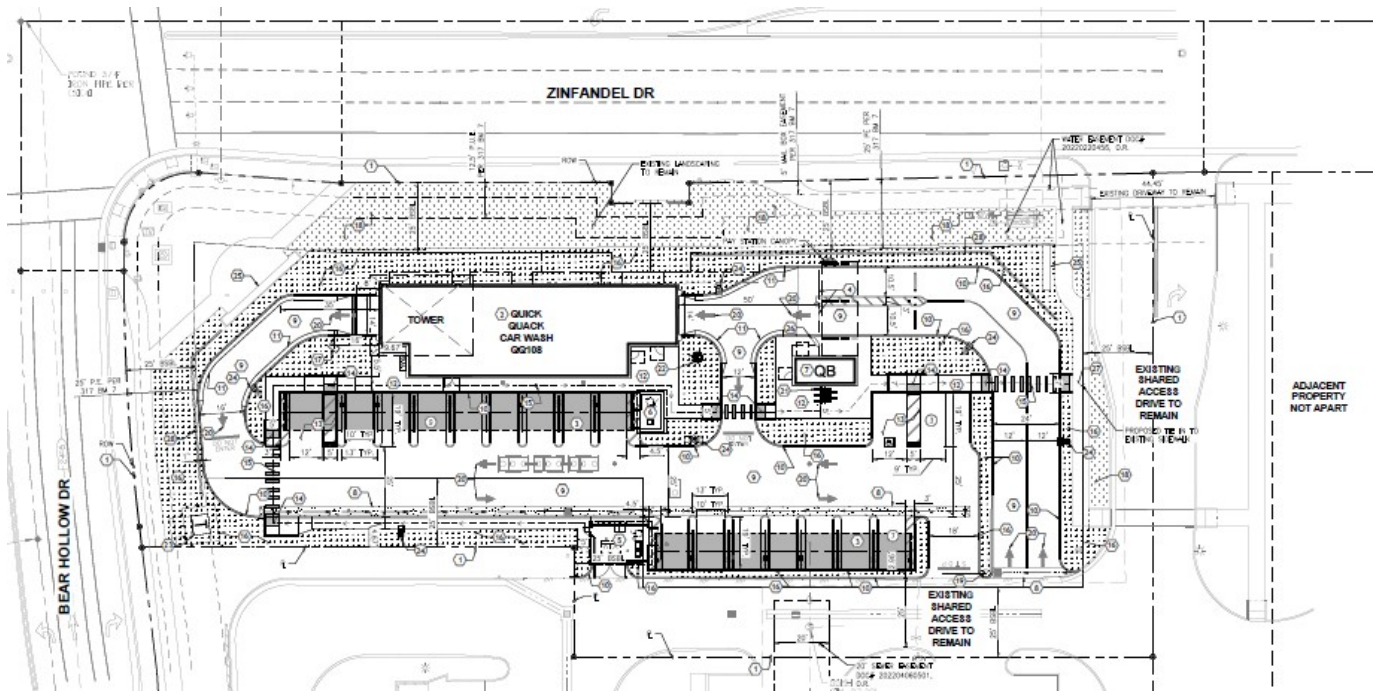

Armen Hovanessian
Transportation Consulting
AHTC Inc.

Site Plan

Project Trip Generation

The Institute of Transportation Engineers (ITE), Trip Generation Manual, 11th Edition, does not provide AM Peak Hour and Daily trip generation rates for the proposed project. Therefore, the project proposes to use the San Diego Association of Governments (SANDAG) trip generation rates for Automated Car Wash. Please note that the ITE PM Peak Hour trip generation rate of 78 PM Peak Hour trips is in line with the 82 PM Peak Hour trip generation rate provided by SANDAG. This analysis includes weekday AM and PM peak hours and daily trip rates. As shown in the project trip generation Table 1 below, the project is forecast to result in 22 AM and 50 PM net new peak hours and 540 new daily trips.

Due to the lack of pass-by rates for an automated car wash in the *ITE trip generation and the SCAG Manuals for an Automated Car Wash*, Gasoline Station pass-by trip rates from ITE and SANDAG were evaluated as a similar use. For a Gas Service Station, ITE provides a 63% AM and 57% PM, and SANDAG provides 79% diverted and pass-by trip discounts. The analysis in this report used a conservative 40% pass-by trip discount rate for this project.

Table 1 - Project Trip Generation

Land Use (ITE Code)	Size	Unit	AM Peak Hour Trips				PM Peak Hour Trips				Daily Trips	
			Rate	Total	In	Out	Rate	Total	In	Out	Rate	Total
Proposed Project Trip Generation												
Automated car wash (SANDAG)	1.000	Tunnel	36.00	Split 36	50.00% 18	50.00% 18	81.00	Split 82	50.00% 41	50.00% 41	900.00	900
Total Proposed Trips				**36**	**18**	**18**		**82**	**41**	**41**		**900**
Pass-by Trip Discounts												
Automated car wash	1.000	Tunnel	40.00%	-14	-7	-7	40.00%	-32	-16	-16	40.00%	-360
Total Pass-by Trip Discount				**-14**	**-7**	**-7**		**-32**	**-16**	**-16**		**-360**
Net New Trips				**22**	**11**	**11**		**50**	**25**	**25**		**540**
NET INCREASE/DECREASE TRIPS				**22**	**11**	**11**		**50**	**25**	**25**		**540**

Source: San Diego Association of Governments (SANDAG)
Pass by Trip Discount Rate - ITE Trip Generation Manual, 11th Edition, & SANDAG do not provide a pass-by trip discount rate for Automated Car Wash. However, for a Gas Service Station, ITE provides a 63% AM and 57% PM, and SANDAG provides 79% diverted and pass-by trip discounts. A conservative 40% pass-by trip discount rate was used for this project.

According to Sacramento County's Transportation Analysis Guidelines, a project generating less than 100 AM or PM peak hours and 1000 daily trips will not be required to conduct Local Transportation Analysis (LTA). As shown in Table 1 above, this project trip generation (even without pass-by discount) is below the County's threshold and therefore, not required to conduct an LTA.

PROJECT QUEUEING ANALYSIS

To determine queueing of the car wash traffic, extensive surveys by observation of queue lengths were conducted at two similar Quick Quack Car Wash locations in the City of Rocklin: 1- 4830 Sierra College Boulevard and 2- 6071 Sanford Ranch Road. The data was collected between 7 AM to 7 PM on Friday, August 30, 2024, in 5-minute intervals at both locations. Please refer to Appendix 1 for survey data sheets.

The surveyed car wash locations provided 2 queue lanes at the gates before entering the car wash tunnel. The observation of the queue lengths is as follows:

Location 1- 4830 Sierra College Boulevard: The maximum observed queue lengths were limited to 4 vehicles per queue line for a 5-minute interval. Only on 3 occasions, 4-car queue lengths were observed during the 12-hour observation period. The table below provides the percentage frequency of the maximum queue length for the inner and the outer lanes.

Table 2 - Frequency of Maximum Queue Length Location 1

4830 Sierra College Boulevard			4830 Sierra College Boulevard		
Friday 8/30/2024			Friday 8/30/2024		
Number of Vehicles in Queue	Occurrence Frequency	Inner Lane Percentage	Number of Vehicles in Queue	Occurrence Frequency	Outer Lane Percentage
0	41	28%	0	1	1%
1	81	56%	1	86	60%
2	20	14%	2	43	30%
3	2	1%	3	11	8%
4	0	0%	4	3	2%
5	0	0%	5	0	0%
Total	**144**	**100%**	**Total**	**144**	**100%**

As shown in the table above, the maximum queue lengths for the inner and the outer lanes are limited to 4 vehicles 100% and 98% of the time, respectively.

Location 2- 6071 Sanford Ranch Road: The maximum observed queue lengths were limited to 5 vehicles per queue line for a 5-minute interval. On one occasion, 5-car queue lengths were observed during the 12-hour observation period. The table below provides the percentage frequency of the maximum queue length for the inner and the outer lanes.

Table 3 - Frequency of Maximum Queue Length Location 2

6071 Sanford Ranch Road			6071 Sanford Ranch Road		
Friday 8/30/2024			Friday 8/30/2024		
Number of Vehicles in Queue	Occurrence Frequency	Inner Lane Percentage	Number of Vehicles in Queue	Occurrence Frequency	Outer Lane Percentage
0	60	42%	0	58	40%
1	52	36%	1	24	17%
2	26	18%	2	37	26%
3	5	3%	3	16	11%
4	1	1%	4	8	6%
5	0	0%	5	1	1%
Total	**144**	**100%**	**Total**	**144**	**100%**

As shown in the table above, the maximum queue lengths for the inner and the outer lanes are limited to 5 vehicles 100% and 99% of the time, respectively.

CAR WASH OPERATION

The following are the operating details for the car wash:

1. **Hours of operation:**

- 7 am – 9 pm
- 7 days per week

2. **Team Members:**

At any given time, we will have 2-4 Team Members on site, depending on expected volume. Each store typically employs up to 18 Team Members.

3. **Site Operation:**

Unlike carwashes typically found at gas stations, Quick Quack Car Wash uses a conveyor that keeps cars moving even if there are a few cars in line. The entire wash cycle lasts about **three minutes,** and since there is no waiting for the car in front to finish, a car will rarely spend more than five minutes from the time it enters and exits the carwash site.

As soon as the cars enter the site, they are guided to the queueing line leading into the gates that provide entry to the wash tunnel. The member line has an automated license plate recognition system that will automatically open the gate for a member's car. The one-time wash customers will stop at the gate and pay for the wash in less than 1 minute. After exiting the wash tunnel, approximately 70% of the customers will drive off the site. 30% of the customers will stop at the vacuum stalls to clean the inside of the vehicle, which on average will last less than 5 minutes. The on-site staff are actively involved in helping customers to go through this process as quickly as possible.

4. **Wash Programs:**

Quick Quack Car Wash is an express carwash operation with a quick in-and-out experience for the customer. There are individual, varied washes and unlimited programs. With the unlimited program, the customers are waved through the line and can visit the wash as many times as they want per month. The on-site staff members are there to assist the customers in going through the washing process as expeditiously as possible to minimize the time spent on site for the washing.

5. **Contingency Plan:**

According to many exhaustive surveys at various Quick Quack Car Washes, the maximum observed queue length is limited to 5 cars. Therefore, cars do not extend beyond the provided queue storage capacity. In the rare event of a vehicle breakdown while in the queue line, the second queue line is used to move the cars through the line while on-site staff move the vehicle out of the way. However, this type of situation is highly unlikely.

QUEUEING ANALYSIS FINDINGS

As shown in the project site plan in Figure 2, the project is designed to provide 2 approximately 120-foot queue lanes totaling approximately 240 feet with capacity to accommodate 12 vehicles. Based on the field observation of similar operations, the proposed project queueing demand would not exceed the queueing capacity provided by the proposed project. Therefore, cars will not spill over onto the internal drive of the project site and will not interrupt traffic heading to Dutch Brothers.

Appendices

Appendix 1 – Queuing Analysis Datasheets

TRUE DATA TO IMPROVE MOBILITY

Location: Sierra College Blvd Car Wash
Date: 8/30/2024
Time: 7:00 AM - 7:00 PM

	Maximum Queues	
Time	Inner Lane	Outer Lane
7:00	0	1
7:05	1	1
7:10	1	1
7:15	1	1
7:20	1	1
7:25	2	0
7:30	2	1
7:35	1	1
7:40	0	1
7:45	0	1
7:50	0	1
7:55	1	1
8:00	1	2
8:05	0	1
8:10	0	1
8:15	1	1
8:20	2	1
8:25	1	2
8:30	1	2
8:35	1	2
8:40	1	3
8:45	0	2
8:50	0	1
8:55	1	1
9:00	2	1
9:05	1	1
9:10	1	2
9:15	2	1
9:20	1	2
9:25	1	1
9:30	1	2
9:35	1	4
9:40	0	2
9:45	0	2
9:50	2	2
9:55	0	2
10:00	0	2

10:05	0	1
10:10	1	2
10:15	1	1
10:20	0	1
10:25	1	2
10:30	1	1
10:35	1	1
10:40	0	1
10:45	1	1
10:50	1	1
10:55	1	2
11:00	0	3
11:05	0	2
11:10	1	2
11:15	1	3
11:20	0	2
11:25	1	1
11:30	0	1
11:35	1	1
11:40	2	2
11:45	1	1
11:50	0	3
11:55	1	3
12:00	1	4
12:05	3	1
12:10	1	1
12:15	3	1
12:20	1	2
12:25	0	1
12:30	1	3
12:35	0	1
12:40	1	2
12:45	1	1
12:50	1	2
12:55	2	1
13:00	1	1
13:05	1	2
13:10	1	1
13:15	0	2
13:20	1	1
13:25	0	2
13:30	1	1
13:35	2	2
13:40	2	1
13:45	1	1
13:50	0	1
13:55	1	1

14:00	0	1
14:05	1	3
14:10	1	4
14:15	2	1
14:20	1	1
14:25	2	1
14:30	1	1
14:35	1	1
14:40	0	1
14:45	1	2
14:50	1	1
14:55	1	3
15:00	2	3
15:05	1	1
15:10	1	2
15:15	0	1
15:20	0	1
15:25	1	1
15:30	1	2
15:35	2	1
15:40	2	1
15:45	2	1
15:50	1	2
15:55	1	2
16:00	0	1
16:05	1	1
16:10	1	1
16:15	1	3
16:20	2	2
16:25	1	2
16:30	0	1
16:35	2	1
16:40	2	1
16:45	1	2
16:50	1	2
16:55	1	1
17:00	0	2
17:05	1	1
17:10	1	1
17:15	0	1
17:20	1	2
17:25	1	1
17:30	2	3
17:35	1	1
17:40	0	2
17:45	1	1
17:50	0	1

17:55	0	1
18:00	0	1
18:05	1	1
18:10	1	1
18:15	0	2
18:20	0	1
18:25	1	2
18:30	0	2
18:35	1	1
18:40	1	1
18:45	1	1
18:50	1	1
18:55	0	2

TRUE DATA TO IMPROVE MOBILITY

Location: Stanford Ranch Rd Car Wash
Date: 8/30/2024
Time: 7:00 AM - 7:00 PM

	Maximum Queues	
Time	Inner Lane	Outer Lane
7:00	0	0
7:05	0	0
7:10	0	0
7:15	0	0
7:20	0	0
7:25	0	0
7:30	0	0
7:35	0	0
7:40	0	0
7:45	0	0
7:50	0	0
7:55	0	0
8:00	0	0
8:05	0	0
8:10	0	0
8:15	0	0
8:20	0	0
8:25	0	0
8:30	0	0
8:35	0	0
8:40	0	0
8:45	0	0
8:50	0	0
8:55	0	0
9:00	0	0
9:05	0	0
9:10	0	0
9:15	0	0
9:20	0	0
9:25	0	0
9:30	0	0
9:35	0	0
9:40	0	0
9:45	0	0
9:50	0	0
9:55	0	0
10:00	0	0

10:05	0	0
10:10	0	0
10:15	0	0
10:20	0	0
10:25	0	0
10:30	0	0
10:35	0	0
10:40	0	0
10:45	0	0
10:50	0	0
10:55	0	0
11:00	0	0
11:05	0	0
11:10	0	0
11:15	0	0
11:20	0	0
11:25	0	0
11:30	0	0
11:35	0	0
11:40	0	0
11:45	0	0
11:50	1	3
11:55	2	3
12:00	1	3
12:05	1	4
12:10	1	1
12:15	2	2
12:20	2	2
12:25	4	2
12:30	2	2
12:35	1	1
12:40	1	2
12:45	1	3
12:50	1	2
12:55	1	1
13:00	2	2
13:05	2	4
13:10	3	4
13:15	1	3
13:20	1	2
13:25	1	3
13:30	2	1
13:35	3	3
13:40	2	1
13:45	1	2
13:50	1	3
13:55	2	2

14:00	1	3
14:05	1	2
14:10	1	2
14:15	1	2
14:20	1	2
14:25	1	2
14:30	1	1
14:35	1	2
14:40	0	2
14:45	2	1
14:50	2	2
14:55	2	2
15:00	1	1
15:05	2	5
15:10	3	4
15:15	2	3
15:20	2	2
15:25	2	2
15:30	1	3
15:35	1	2
15:40	1	2
15:45	1	1
15:50	1	1
15:55	1	1
16:00	1	2
16:05	1	2
16:10	2	1
16:15	2	4
16:20	2	4
16:25	1	1
16:30	2	2
16:35	1	1
16:40	1	2
16:45	1	2
16:50	1	4
16:55	3	2
17:00	1	2
17:05	1	2
17:10	1	1
17:15	2	1
17:20	1	1
17:25	2	3
17:30	1	2
17:35	1	3
17:40	3	3
17:45	1	1
17:50	1	2

17:55	1	1
18:00	2	2
18:05	2	1
18:10	1	3
18:15	1	2
18:20	2	4
18:25	1	3
18:30	1	1
18:35	1	2
18:40	1	1
18:45	2	1
18:50	1	2
18:55	0	1

	Conditions of Approval	Category	Timing/ Implementation	Enforcement/ Monitoring
1.	The approved entitlement is for a Minor Design Review and a Conditional Use Permit for the Quick Quack Car Wash located at 3384 Zinfandel Drive (APN: 072-2360-051-0000). The project shall be constructed and implemented consistently with the Project Plans (Exhibit A) as described in the Planning Commission Staff Report dated February 25, 2026, and attached Project Plans (Exhibit A) with conditions herein (Exhibit B), for project number PLND-0525-0129.	Project Description	On-Going	Planning
2.	Applicant(s) agree to defend, indemnify and hold harmless with Counsel selected by the City of Rancho Cordova ("City") and its agents, officers, consultants, and employees ("City's Agents") from any and all claims, actions, suits, or proceedings against the City or the City's Agents to attack, set aside, void, or annul an approval by the City, or the City's Agents concerning the project (collectively "Claim"). The City shall promptly notify the Applicant of any Claim and the City shall cooperate fully in the defense. Nothing in this paragraph obligates the City to defend any Claim and the City is not required to pay or perform any settlement arising from any such Claim not defended by the City, unless the settlement is approved in writing by the City.	General	On-Going	Planning
3.	Any future alteration to the buildings, change in use, intensification of the site, or modification to the parking and landscaped area must be reviewed by the City to ensure compliance with all local, state, and federal regulations. Minor modifications that are found to be in substantial conformance with the approved plans such as colors, plant materials, or minor lot line adjustments, may be approved administratively. Major modifications shall be approved by the applicable decision-making body.	General	On-Going	Planning
4.	In the event of the encounter of subsurface materials suspected to be of an archaeological or paleontological nature or if any human remains are found, all grading and/or excavation shall cease, the find shall be left untouched, and the City Planning Department shall be immediately notified. This requirement shall	Construction	On-going	Planning/ Building

	Conditions of Approval	Category	Timing/ Implementation	Enforcement/ Monitoring
	be noted on the Grading and Building Plans, prior to issuance of permits. A qualified professional archaeologist certified by the Register of Professional Archaeologists or paleontologist with a degree(s) in paleontology or geology, to evaluate and make recommendations as to disposition, mitigation and/or salvage. The recommendation shall be implemented before work may proceed.			
5.	Applicant/Developer shall not carry a negative account balance with the City for the processing of the project. If a negative account balance occurs, it will be the developer's responsibility to pay the balance due, in order to avoid delays in the processing of future permits or recordation of maps. Please email the Finance Department at billings@cityofranchocordova.org for the status of your account with the City.	General	On-Going	Planning
6.	The permit approval is valid for a period of three (3) years from the date of Planning Commission approval unless an extension is granted by the Community Development Director or the Development Agreement expiration date.	Expiration	On-Going	Planning
7.	This action does not relieve the applicant of the obligation to comply with all ordinances, statutes, regulations, and procedures.	General	On-Going	Planning
8.	Circulation arrows, directional signage, and pavement markings shall be installed and maintained to clearly direct vehicles. Signage is not approved with this permit. All signage shall comply with the applicable code requirements.	Signage	On-Going	Planning
9.	This use permit only applies to a car wash use located at 3384 Zinfandel Drive. This permit is only valid at this location. Should the business relocate, the new location must be reviewed and approved by the Planning Division.	Applicability	On-Going	Planning
10.	The business hours of operation are stated to be between 7:00 AM and 9:00 PM, seven (7) days a week. Any modifications to these hours of operation must be reviewed and approved by the Planning Division.	Hours of Operation	On-Going	Planning
11.	Any future façade or site changes, including paint, exterior	General	On-Going	Planning

	Conditions of Approval	Category	Timing/ Implementation	Enforcement/ Monitoring
	materials, and site features shall be reviewed and approved by the Planning Division prior to completion.			
12.	Noise, odor, and vibration sources associated with construction, repair, remodeling, demolition, paving and/or grading of any real property must adhere to the development standards outlined within the City's Noise Element, RCMC 6.68 and RCMC 16.18.1407(F).	Noise, Odor, & Vibration	On-Going	Code Enforcement /Building/ Planning
13.	All cleaning chemicals and detergents shall be stored and used in a manner that prevents odors from being detectable beyond the property boundaries	Odor	On-Going	Planning
14.	All noise sources associated with the business operation shall conform to the standards of the City's Noise Element, Villages of Zinfandel Special Planning Area, and applicable code requirements. Vacuums shall be equipped with automatic shut-off timers to prevent use when the facility is closed. No outdoor equipment, including vacuums and blowers, shall operate outside the approved hours of operation.	Operational Noise Mitigation	On-Going	Code Enforcement /Building/ Planning
15.	All car wash blowers, dryers, and vacuum equipment shall utilize manufacturer-provided noise-attenuation features and shall be oriented and operated to minimize noise toward residential properties and public streets.	Operational Noise Mitigation	On-Going	Planning
16.	The removal and replanting of landscape not listed on the approved plan set must be consistent with the 2003 Sacramento County Zoning Code or applicable zoning standards and shall be reviewed by the Planning Division prior to the removal. All landscape care, maintenance, and tree pruning must adhere to applicable City code standards.	Landscaping	On-Going	Planning
17.	The buildings shall be maintained and kept free of fading or any other flaw that negatively affects the appearance of the structures. Should any of these flaws take place, the materials or paint must be replaced or repaired in a timely manner and with materials consistent with the original approval and of equitable quality.	Maintenance	On-Going	Planning
18.	Shrubs installed along the queueing lane that are intended to	Landscape	On-Going	Planning

	Conditions of Approval	Category	Timing/ Implementation	Enforcement/ Monitoring
	function as screening, must be at a height of at least 3 feet at time of installation. At no time shall this landscape screening barrier be pruned in a manner that allows the vehicle headlights from the queuing lane to be visible from abutting street right-of-way.	Screening		
19.	Ensure that no debris or construction scrap material is placed on any adjoining lot, open space area, or street.	Maintenance	On-Going	Planning/Building
20.	Vacuum canopies, vacuum equipment, and car wash equipment shall be maintained free of rust, peeling paint, faded graphics, and visual deterioration.	Maintenance	On-Going	Planning
21.	Should recurring operational complaints arise, the City may initiate an additional review of the Conditional Use Permit and impose further operational limitations if necessary. The operator shall maintain a written log of complaints received regarding noise, traffic, lighting, or operations and the actions taken to resolve them. The log shall be provided to the City upon request.	Complaints	On-Going	Planning
22.	In the event that vehicle queues extend beyond the approved stacking area and interfere with circulation within the shopping center, the operator shall incorporate additional on-site traffic management measures such as (additional staff, cones, or temporary controls), that are reviewed and approved as directed by the Planning Division.	Queuing & Circulation	On-Going	Planning
23.	During peak operating periods, on-site staff shall monitor queuing and circulation and take corrective action as necessary to prevent congestion or safety hazards.	Queuing & Circulation	On-Going	Planning
24.	Vehicle queuing shall occur entirely on-site. No vehicle stacking or obstruction of internal drive aisles or public rights-of-way shall be permitted. If queuing or circulation issues are observed after opening, the City may require on-site management or additional circulation controls.	Queuing & Circulation	On-Going	Planning/Public Works
25.	The property shall be maintained free of litter, debris, and graffiti at all times. All mechanical equipment shall be kept in good working order, and the site shall be maintained in a clean, orderly condition.	Maintenance	On-Going	Planning

	Conditions of Approval	Category	Timing/ Implementation	Enforcement/ Monitoring
26.	Applicant shall be responsible for all damage to City streets associated with construction of the project and shall repair any damage as soon as possible.	Damage	On-Going	Public Works
27.	Public lower laterals must not be smaller than the upper laterals, sized according to the California Plumbing Code requirements.	Sewer	On-Going	SASD
28.	Construction of a grease trap or a sand oil separator may be required. The applicant must verify with the applicable jurisdiction's building department.	Sewer	On-Going	SASD
29.	The Sacramento Metropolitan Utility District has provided the following conditions for this project: • SMUD has existing underground 12kV facilities on the project site along Bear Hollow and Zinfandel that will need to remain. The Applicant shall be responsible for maintaining all CalOSHA and State of California Public Utilities Commission General Order No. 128 safety clearances during construction and upon building completion. If the required clearances cannot be maintained, the Applicant shall be responsible for the cost of relocation. • Structural setbacks less than 14-feet shall require the Applicant to conduct a pre-engineering meeting with all utilities to ensure property clearances are maintained. • Any necessary future SMUD facilities located on the Applicant's property shall require a dedicated SMUD easement. This will be determined prior to SMUD performing work on the Applicant's property. Applicant shall be responsible for confirming with SMUD appropriate/acceptable landscaping including placement within the easement area. SMUD reserves the right to prune & remove trees that encroach into the easement area. Applicant shall submit landscape improvement plans with tentative or final map as a condition of approval. New landscaping improvements shall be restricted to a maximum height of fifteen feet tall at full	SMUD Facilities	On-Going	SMUD

	Conditions of Approval	Category	Timing/ Implementation	Enforcement/ Monitoring
	maturity. • In the event the Applicant requires the relocation or removal of existing SMUD facilities on or adjacent to the subject property, the Applicant shall coordinate with SMUD. The Applicant shall be responsible for the cost of relocation or removal. Applicant is further made aware that the proposed location of any relocated facilities will be subject to SMUD's vegetation management practices including restrictions of 15-feet high at full maturity and placement of trees within SMUD easements. Applicant shall bear cost to remove vegetation or trees located within proposed new facilities area and SMUD retains the right to engage in customary vegetation management practices at proposed new location after facility relocation. Applicant shall submit landscape improvement plans with tentative or final map as a condition of approval. • SMUD reserves the right to use any portion of its easements on or adjacent to the subject property that it reasonably needs and shall not be responsible for any damages to the developed property within said easement that unreasonably interferes with those needs, including but not limited to vegetation management, tree pruning or removal, weed abatement and application of weed abatement material, and a height restriction of fifteen feet tall at full maturity. Applicant shall submit landscape improvement plans with tentative or final map as a condition of approval. • The Applicant shall not place any building foundations within 5-feet of any SMUD trench to maintain adequate trench integrity. The Applicant shall verify specific clearance requirements for other utilities (e.g., Gas, Telephone, etc.). • In the event the County requires an Irrevocable Offer of			

	Conditions of Approval	Category	Timing/ Implementation	Enforcement/ Monitoring
	Dedication (IOD) for future roadway improvements, the Applicant shall dedicate a 12.5-foot public utility easement (PUE) for overhead and/or underground facilities and appurtenances adjacent to the County's IOD. Landscaping improvements placed within the IOD or 12.5-foot PUE shall be subject to SMUD's landscaping and tree placement guidelines and SMUD's regular vegetation management practices including but not limited to restriction of 15 feet high at maturity and spacing as well as tree pruning, removal, or other standard vegetation management activities. Applicant shall submit landscape improvement plans with tentative or final map as a condition of approval. • The Applicant shall comply with SMUD siting requirements (e.g., panel size/location, clearances from SMUD equipment, transformer location, service conductors). Information regarding SMUD siting requirements can be found at: https://www.smud.org/en/Business-Solutions-and-Rebates/Design-and-Construction-Services. • The Applicant shall locate, verify, and provide a drawing to SMUD identifying all electrical utility infrastructure for the existing structures. If necessary, any existing onsite electrical infrastructure that serves existing structures shall be relocated to the satisfaction of SMUD. • The Applicant shall dedicate a 12.5-foot public utility easement for overhead and/or underground facilities and appurtenances adjacent to all public street rights-of-ways. The 12.5-foot PUE shall be subject to SMUD's landscaping and tree placement guidelines within the easement area and such landscaping shall be subject to SMUD's vegetation management practices including but not limited to tree pruning, removal, and weed abatement and a height limit of fifteen feet at full maturity. Applicant			

	Conditions of Approval	Category	Timing/ Implementation	Enforcement/ Monitoring
	shall submit landscape improvement plans with tentative or final map as a condition of approval. • The Applicant shall dedicate any private drive, ingress and egress easement, and 10-feet adjacent to each side thereof as a public utility easement for overhead and/or underground facilities and appurtenances. All access roads shall meet minimum SMUD requirements for access roads. The private drive and 10-foot adjacent PUE shall be subject to SMUD's landscaping and tree placement guidelines within the easement area and such landscaping shall be subject to SMUD's landscaping and tree placement guidelines including but not limited to tree pruning, removal, and weed abatement and a maximum allowable height of fifteen feet at full maturity. Applicant shall submit landscape improvement plans with tentative or final map as a condition of approval. • The Applicant shall dedicate and provide all-weather vehicular access for service vehicles that are up to 26,000 pounds. At a minimum: (a) the drivable surface shall be 20-feet wide; and (b) all SMUD underground equipment and appurtenances shall be within 15-feet from the drivable surface.			
30.	The Environmental Management Department (EMD) requires that the facility be connected to public sewer and public water.	General	On-Going	EMD
Prior to Approval of Improvement Plans				
31.	**Drainage Study:** Applicant shall prepare and submit a project specific drainage study. The drainage study shall conform to the requirements of the Sacramento City/County Drainage Manual (Volume 2), County of Sacramento Improvement Standards (Section 9), and all other applicable City standards. The drainage study must be developed and stamped by a Professional Engineer and determined by the City to be accurate and adequate	Drainage	Prior to Approval of Improvement Plans	Public Works

	Conditions of Approval	Category	Timing/ Implementation	Enforcement/ Monitoring
32.	**Stormwater Quality- Post Construction** The improvement plans shall incorporate all applicable post construction stormwater quality measures; including source control (wash areas, waste management areas) and low impact development measures into the site improvement plans in conformance with the most recent version of the Stormwater Quality Design Manual for the Sacramento Region. In addition, a maintenance covenant is required for all proposed post construction stormwater quality measures, as detailed in Appendix B of the Stormwater Quality Design Manual for the Sacramento Region.	Stormwater	Prior to Approval of Improvement Plans	Public Works
33.	**Stormwater Quality– During Construction:** SWPPP – the applicant shall prepare a Storm Water Pollution Prevention Plan (SWPPP) to be executed through all phases of grading and project construction. The SWPPP shall incorporate Best Management Practices (BMPs) to ensure that potential water quality impacts during construction phases are minimized. These measures shall be consistent with the City's Improvement Standards and Land Grading and Erosion Control Ordinance. During construction, the applicant shall implement BMPs in accordance with the SWPPP and the City's Improvement Standards. Advisory Condition: Construction General Permit The project applicant shall file a Notice of Intent (NOI) to obtain coverage under the National Pollutant Discharge Elimination System (NPDES) General Permit For Storm Water Discharges Associated With Construction And Land Disturbance Activities (Construction General Permit). Permits are issued by the State Water Resources Control Board.	Stormwater	Prior to Approval of Improvement Plans	Public Works
34.	The SWPPP for the site shall include a contingency plan for the implementation of a process to remove fine clay sediments prior to discharge to the City of Rancho Cordova's storm drain system and/or Waters of the State (e.g., creeks, rivers) to the satisfaction of the City of Rancho Cordova. A polymer treatment system or comparable process shall be incorporated in the erosion and	SWPPP	Prior to Approval of Improvement Plans	Public Works

	Conditions of Approval	Category	Timing/ Implementation	Enforcement/ Monitoring
	sediment control plan as part of the improvement plans submittal. This system shall be implemented by qualified professionals with training and proven experience in this field.			
35.	**Drainage System Design:** The applicant shall submit and obtain City approval of plans and specifications for the construction of public improvements and all grading. The drainage system shall be designed in accordance with the approved Drainage Study to accommodate runoff from the ultimate development and shall meet the City of Rancho Cordova's Improvement Standards, construction standards, and Floodplain Management Ordinances in effect at the time of improvement plans approval.	Drainage	Prior to Approval of Improvement Plans	Public Works
36.	All development within the City must comply with the City of Rancho Cordova's Floodplain Management Ordinance. All new structures shall be protected from the 100-year (1 percent) flood event. Certified pad elevations (certified by a registered Civil Engineer or licensed Land Surveyor) shall be set at least one and two tenths foot (1.2') above all sources of 100-year flooding (see Section 9-1 of improvement standards). The overland release path must be shown on the improvement plans and the hydraulic computation must be provided to estimate the flow depths along the overland release paths. The calculations must be in conformance with Section 9-15 of the Improvement Standards.	Floodplain Management	Prior to Approval of Improvement Plans	Public Works
37.	Provide a permanent concrete stamp, or other permanently applied message to the satisfaction of the City not including paint, which reads "No Dumping-Flows to Creek" or other approved message at each storm drain inlet.	Storm Drain	Prior to Approval of Improvement Plans	Public Works
38.	All storm drain facilities within private lots shall be privately maintained and shall be clearly labeled as "private" in the improvement plans.	Storm Drain	Prior to Approval of Improvement Plans	Public Works
39.	A final landscape plan shall be submitted in conjunction with the associated building permit submittal and approved by the Planning Division prior to issuance of permits and/or any	Landscaping	Prior to Approval of Improvement Plans	Public Works

	Conditions of Approval	Category	Timing/ Implementation	Enforcement/ Monitoring
	installation of landscape materials RCMC 23.716.020. The final landscape planting and irrigation plan shall be prepared by a registered licensed landscape architect and include the following items per RCMC 22.180.060: • Planting plan to scale that indicate slope • Irrigation Plan • Soils Test • Water Use Calculations • Irrigation Schedule • Permeability test for LID facilities' locations • Soil media specifications (LID features)			
40.	Show the location of the required fire hydrants for this project on the improvement plans. Approved fire hydrants capable of providing the required fire flow for the protection of any and all structures shall be located along the fire apparatus access roadway. The required fire hydrants shall be installed and operational prior to any construction or on-site storage of combustible materials. The minimum required fire flow for the protection of commercial developments is 1,500 gallons per minute (gpm) at a pressure of 20 pounds per square inch (psi) for a two-hour duration.	Fire	Prior to Approval of Improvement Plans	Sac Metro Fire District
41.	Installation of a public cleanout is required at the right-of-way. These improvements must be shown on the plans.	Sewer	Prior to Approval of Improvement Plans	SASD
42.	To obtain sewer service, construction of SacSewer sewer infrastructure will be required. Current SacSewer Standards and Specifications apply to any offsite or onsite public sewer construction or modification. These improvements must be shown on the plans. Field modifications to new or existing precast manhole bases are not allowed.	Sewer	Prior to Approval of Improvement Plans	SASD
43.	SacSewer Design Standards and Specifications require minimum 6-inch lower laterals for commercial and industrial buildings.	Sewer	Prior to Approval of Improvement Plans	SASD
44.	All onsite sewer plans and offsite sewer plans must be submitted	Sewer	Prior to Approval of	SASD

	Conditions of Approval	Category	Timing/ Implementation	Enforcement/ Monitoring
	separately to SacSewer for review and approval.		Improvement Plans	
45.	Permanent structures, walls, signs and footings will not be permitted within the existing SacSewer easement area.	Sewer	Prior to Approval of Improvement Plans	SASD
46.	If any proposed garbage enclosure will contain a drain to the sewer, the enclosure must have a roof.	Sewer	Prior to Approval of Improvement Plans	SASD
Prior to Issuance of Building Permit				
47.	A building permit is required for the proposed project. The Applicant shall coordinate with the Building and Safety Division to obtain a building permit and meet all building code standards.	Building Permit	Prior to Issuance of Building Permits	Planning/Building
48.	Final building plans shall include an overall parking plan. Overall parking plan shall comply with the Villages of Zinfandel Special Planning Area and/or appliable Zoning Code parking requirements.	Parking	Prior to Issuance of Building Permit	Planning/ Building
49.	Building Plans shall include a 3-foot screen wall along the car wash queueing lanes. Shrubs shall also be installed along the wall. Drive-through screening shall be consistent with the requirements of the Villages of Zinfandel Special Planning Area.	Drive-Thru Screening	Prior to Issuance of Building Permits	Planning
50.	The Project shall provide an accurate photometric plan showing foot-candle readings every 10 feet within the property and 10 feet beyond the property lines with the building permit submittal and shall also meet the following applicable requirements for Outdoor Lighting: • **Nuisance Prevention:** All outdoor lighting shall be designed, located, installed, directed downward or toward structures, shielded, and maintained in order to prevent glare, light trespass, and light pollution. • **Maintenance:** Fixtures and lighting shall be maintained in good working order and in a manner that serves the original design intent. • **Shielding:** All outdoor lighting shall be constructed with full shielding and/or recessed to reduce light trespass to adjoining properties. Each fixture shall be directed	Outdoor Lighting	Prior to Issuance of Building Permits	Planning

	Conditions of Approval	Category	Timing/ Implementation	Enforcement/ Monitoring
	downward and away from adjoining properties and public rights-of-way, so that no light fixture directly illuminates an area outside of the site. • **Levels of Illumination:** Parking lots, driveways, trash enclosures/areas, public phones, and group mailboxes shall be illuminated with a minimum maintained one foot-candle of light and an average not to exceed four foot-candles of light. • **Levels of Illumination:** Entryways and exterior doors of non-residential structures shall be illuminated during the hours of darkness, with a minimum maintained one foot-candle of light, measured within a five-foot radius on each side of the door at ground level. • **Energy-Efficient Fixtures Required:** Outdoor lighting shall utilize energy-efficient (high pressure sodium, metal halide, low pressure sodium, hard-wired compact fluorescent, or other lighting technology that is of equal or greater efficiency) fixtures and lamps. All new outdoor lighting fixtures shall be energy-efficient with a rated average bulb life of not less than 10,000 hours.			
51.	All trash and refuse areas shall be screened from view. Trash enclosures shall meet all service provider standards regarding amount, design, and access based upon the project's estimated need and waste pickup schedules. Trash enclosures should attempt to incorporate the same architectural treatments, materials and colors as the main building when feasible to properly screen them from view. All enclosures shall be locked when not in use.	Architectural	Prior to Issuance of Building Permits	Planning/ Building
52.	Utility areas, electrical and gas meters shall be architecturally screened from view.	Architectural	Prior to Issuance of Building Permits	Planning/ Building/Public Works
53.	All rooftop and ground-mounted mechanical equipment (mechanical units, compressors, pumps, electrical equipment cabinets, control panels, etc.), shall be screened from view and	Architectural	Prior to Issuance of Building Permits	Planning

	Conditions of Approval	Category	Timing/ Implementation	Enforcement/ Monitoring
	designed to minimize visibility from public streets, pedestrian areas, and adjacent properties. Rooftop equipment shall not extend above the building parapet and shall be screened from view on all sides with materials architecturally compatible with the main building. Ground-mounted mechanical and electrical equipment shall be set back from public view and screened to the maximum extent feasible. Where full architectural screening is not required, equipment cabinets and enclosures shall be painted to match the adjacent building surface."			
54.	Construction plans must include all applicable final architectural element details to be reviewed and approved by the Planning Division. This includes but is not limited to all building fixtures, exterior lighting, walkway lighting, parking lot lighting, and streetlights on the Site, Utility, Landscape, and Building Plans, prior to the issuance of any permits. The height and style of fixtures shall be shown. Energy-saving fixtures shall be used and noted on the plans and all illumination shall be installed in a manner that is glare shielded and directed away from adjacent properties and rights-of-way.	Architectural	Prior to Issuance of Building Permits	Planning
55.	Bicycle Parking (short and long term) shall be installed per the approved plans. Bicycle parking shall be in accordance with the 2003 Sacramento Zoning Code and/or other applicable parking standards. All parking shall be located near main entrances and not impede onsite automobile and pedestrian access. The final design and location will be reviewed and approved by the Planning Division.	Bicycle Parking	Prior to Issuance of Building Permits	Planning
56.	Applicant shall complete improvement plans to the satisfaction of the Public Works Department. Improvement plans shall include, but shall not be limited to: • All onsite civil improvements • Civil plan shall include an ADA access plan • All facilities, including but not limited to, sidewalk, driveways, etc. shall be upgraded to meet current ADA requirements and City Standards.	Improvement Plans	Prior to Issuance of Building Permits	Public Works

	Conditions of Approval	Category	Timing/ Implementation	Enforcement/ Monitoring
	• Utility laterals • Public improvement plans shall clearly delineate all transitions to existing improvements • All improvements to be designed and constructed to the satisfaction of the Public Works Department. • Slurry seal limits of development impacted by utility cuts in pavement (Residential - Type 1 Slurry, Arterials – Type 2) • Complete installation of all improvements shown on the improvement plan to satisfaction of the City prior to occupancy			
57.	The applicant shall meet the following: Civil Site Plans and Architectural Plans shall be submitted and approved prior to Final Building Permit being issued. Order of plan submittal shall be as follows: a. Civil improvement plans b. New building architectural plans	Fire	Prior to Issuance of Building Permits	Sac Metro Fire District
58.	The owner must contact Permit Services Unit at PermitServices@sacsewer.com or by phone at (916) 876-6100 to determine if SacSewer impact fees are due. Fees are to be paid prior to the issuance of building permits. Programs are available that support the economic vitality and job growth in the region by reducing sewer impact fees for eligible commercial and industrial customers. Please visit www.sacsewer.com/confluence-regional-partnership-program to learn more.	Sewer	Prior to Issuance of Building Permits	SASD
Prior to Final Inspection				
59.	Vents, gutters, downspouts, flashing, electrical conduits, etc., shall be painted to match the color of the adjacent surface, unless otherwise approved by the Planning Division.	Architectural	Prior to Final Inspection	Planning
60.	Parapet caps, tower materials, and color selections shall complement the existing architectural style and color palette of the surrounding center.	Architectural	Prior to Final Inspection	Planning

	Conditions of Approval	Category	Timing/ Implementation	Enforcement/ Monitoring
61.	Any vegetation damaged or destroyed by construction activities shall be replaced with like or comparable plant materials, and if damage occurs off-site, the replacement plants shall be approved by the property owner and the Planning Division, prior to occupancy approval.	Landscaping	On-Going	Planning
62.	Install onsite improvements per the approved Public Works plans and to the satisfaction of the Public Works Department.	Improvements	Prior to Final Inspection	Public Works
63.	Upon completion of the installation of the landscaping, the designer shall certify that the landscape complies with all city water conserving landscape requirements. Certification shall be accomplished by completion of a certificate of compliance on a form approved by the director of the city public works department. Failure to submit a complete and accurate certificate of compliance will delay final approval of the project and/or discontinue water service per RCMC 22.180.090. Upon receipt of the certificate of compliance and site inspection from City staff, the landscaping performance bond will be released.	Landscaping	Prior to Final Inspection	Public Works
64.	Record drawings of landscape, grading and improvement plans as well as a compact disc containing said plans in AutoCAD and pdf format, and a GIS shape file, or equivalent to the satisfaction of the City Engineer shall be submitted and approved by the Public Works Department.	Record Drawings	Prior to Final Inspection	Public Works
65.	Approved numbers or addresses shall be placed on all new or existing buildings in such a position as to be easily read from the street or road fronting the property. The minimum size of the numbers shall not be less than six (6) inches and shall be mounted immediately adjacent to a light source and shall also contrast with their background.	Addressing	Prior to Final Inspection	Sac Metro Fire District
Advisories				
66.	Failure to operate the car wash in compliance with these conditions may result in modification or revocation of the Conditional Use Permit.	General	Advisory	Planning
67.	Gates shall be installed in accordance with The County	General	Advisory	Sac Metro Fire

	Conditions of Approval	Category	Timing/ Implementation	Enforcement/ Monitoring
	Emergency Access Gates and Barriers Standard. Plan submittal is required prior to installation.			District
68.	Subsequent applications, including time extensions, may be subject to additional SMFD Fire Conditions beyond those listed above. Fire conditions will only be added when significant life safety issues require remediation.	General	Advisory	Sac Metro Fire District
69.	There are two contaminated groundwater and soil contaminated sites for gasoline (T0606700664) and Dichloroethene, Freon, NDMA-N-Nitrosodimethylamine, other chlorinated hydrocarbons, perchlorate, tetrachloroethylene, Trichloroethylene (T10000006274) within 1,000 feet of this site. Prior to any grading, demolition, or construction activities please contact David Von Aspern at vonaspernd@saccounty.gov.	General	Advisory	EMD
70.	If an abandoned well is found on the property, it must be issued an inactivation permit (subject to review and approval from EMD), repaired and brought back into service, or it must be destroyed at the parcel owner's cost. All well-related activities must be performed in compliance with EMD's well permitting and inspection program requirements. Contact wells@saccounty.gov with any questions.	General	Advisory	EMD
71.	If an abandoned septic system tank is discovered on the property, it must be destroyed in compliance with EMD's liquid waste permitting and inspection program requirements. Contact septicinfo@saccounty.gov with any questions.	General	Advisory	EMD
72.	Any facility in Sacramento County that handles and/or stores a hazardous material equal to or greater than the minimum reportable quantities (55 gallons for liquids, 500 pounds for solids and 200 cubic feet (at standard temperature and pressure) for compressed gases) must obtain a permit and submit a Hazardous Materials Business Plan (HMBP) to EMD. The purpose of the HMBP Program is to protect public health and the environment and groundwater from risks or adverse effects associated with the storage of hazardous materials. Contact EMD-ECLandUse@saccounty.gov with any questions.	General	Advisory	EMD

	Conditions of Approval	Category	Timing/ Implementation	Enforcement/ Monitoring
73.	Any facility in Sacramento County that generates hazardous waste must obtain a permit from EMD. The purpose of the program is to ensure compliance with the Hazardous Waste Control Act, verify Hazardous Waste accumulation, labeling, container and tank management standards, and waste generator status, respond to complaints of illegal disposal of hazardous waste, and issue permits and inspects businesses that treat hazardous waste pursuant to permit by rule, conditional authorization, or conditional exemption laws and regulations. Contact EMD-ECLandUse@saccounty.gov with any questions.	General	Advisory	EMD